

Philip Dagnall

From: [REDACTED]

Sent: [REDACTED]

To: [REDACTED]

Subject:

publicationreg19

Fwd: Preferred Land Allocation up to 2028 - Land at Wilpshire 3

Begin forwarded message:

From: [REDACTED]

Date: 25 May 2017 at 08:17:30 BST

To: publicationsreg19@ribblevalley.gov.uk

Cc: cllr.bibby@ribblevalley.gov.uk, cllr.hirst@ribblevalley.gov.uk

Subject: Preferred Land Allocation up to 2028 - Land at Wilpshire 3

Objection to the proposed land allocation. It contains an ancient deciduous woodland housing crested newts, bats, owls and many woodland birds. Here is the woodland marked in very 'childlike' pink drawing around the map of the proposed preferred land allocation. It is known to the Ribble Valley Council as 'Land at Wilpshire 3' and is to be the preferred land allocation up to 2028.

It is beyond outrageous that this could be destroyed to build houses on it.

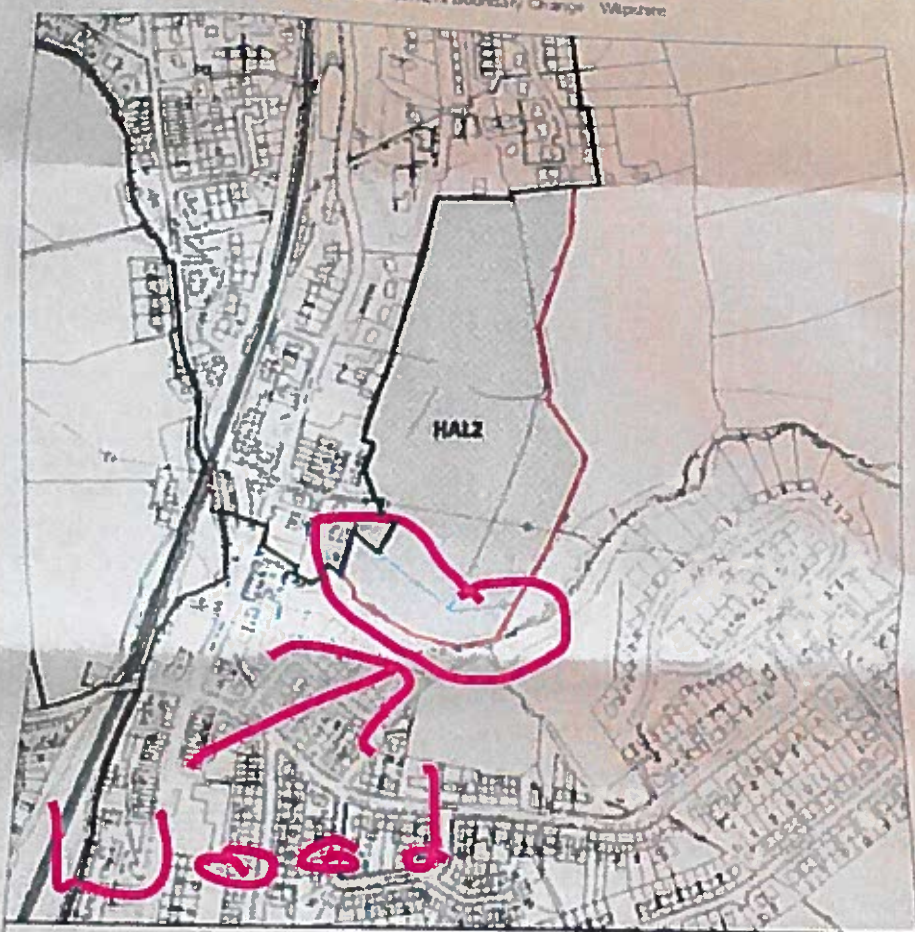
I wholeheartedly object.

[REDACTED]



Housing & Economic Development DPD
Reg 19 - Amendments to Draft Proposals Map

Scale 1:4000

Map 48 Housing Allocation and Associated Settlement Boundary Change Wipacare



Key

- Proposed Settlement Boundary 
- Proposed Housing Land Allocation 
- Existing Settlement Boundary 