

HOUSING LAND AVAILABILITY SCHEDULE

October 2012

. HOUSING LAND . HOUSING LAND . HOUSING LAND . HOUSING LAND .

. HOUSING LAND . HOUSING LAND . HOUSING LAND . HOUSING LAND .



C. C. BARROW BRIDGE

. HOUSING LAND . HOUSING LAND . HOUSING LAND . HOUSING LAND .

HOUSING LAND



RIBBLE VALLEY
BOROUGH COUNCIL

Ribble Valley Borough Council

HOUSING LAND AVAILABILITY SCHEDULE OCTOBER 2012

Contents

Housing land in Ribble Valley - an introductory overview

Details of large sites, ie over 0.4 hectares

Schedule of small sites, ie under 0.4 hectares

Location maps for small sites within the Borough

Date of Survey: 30 September 2012

Disclaimer

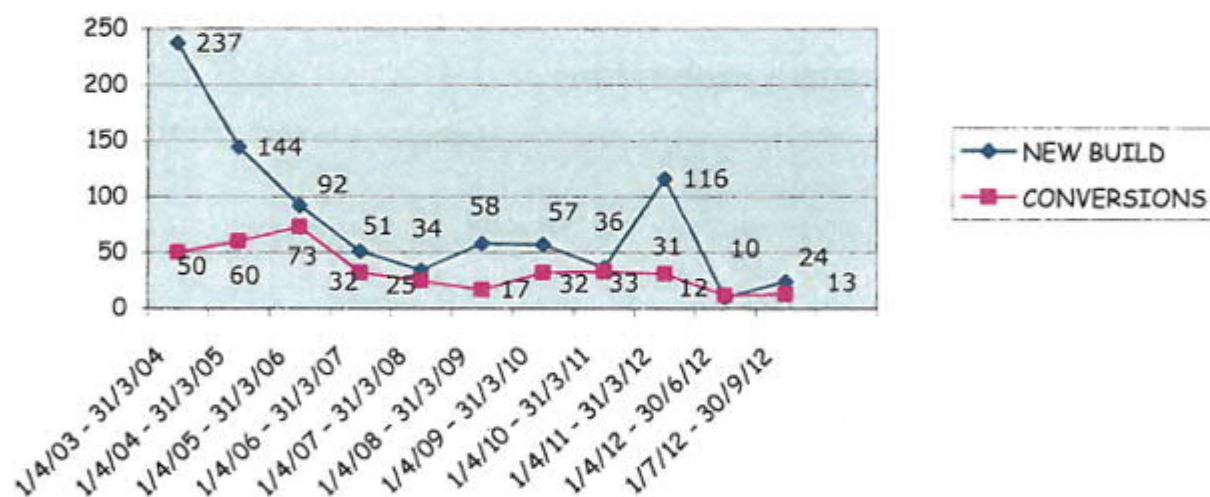
The factual information within this booklet is believed to be correct at the time of survey. Each site has been identified from approved planning applications. Whilst every effort is made to give accurate information no responsibility can be accepted for matters arising due to the information in this document being incorrect in any detail whatsoever.

J Heap
Director of Community Services
Council Offices
Church Walk
Clitheroe BB7 2RA
Tel: 01200 425111

1. This table and graph show the recent build rates from April 2003 to 30 September 2012 and are split between new build and conversions.

COMPLETIONS FROM 1 APRIL 2003 - 30 SEPTEMBER 2012	NEW BUILD	CONVERSIONS/CU
1 April 2003 - 31 March 2004	237	50
1 April 2004 - 31 March 2005	144	60
1 April 2005 - 31 March 2006	92	73
1 April 2006 - 31 March 2007	51	32
1 April 2007 - 31 March 2008	34	25
1 April 2008 - 31 March 2009	58	17
1 April 2009 - 31 March 2010	57	32
1 April 2010 - 31 March 2011	36	33
1 April 2011 - 31 March 2012	116	31
1 April 2012 - 30 June 2012	10	12
1 July 2012 - 30 September 2012	24	13

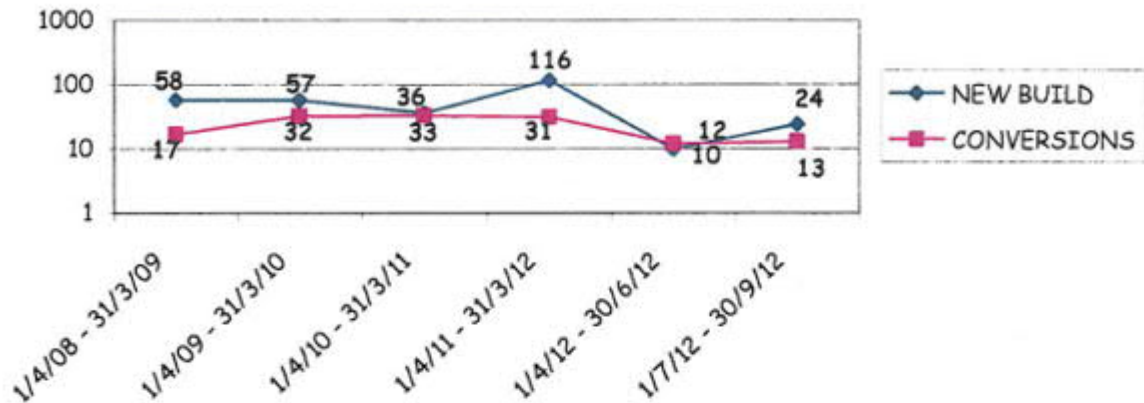
BUILD RATES FROM 1 APRIL 2003



2. This table and graph show the recent build rates from April 2008 to 30 September 2012 and are split between new build and conversions

COMPLETIONS FROM 1 APRIL 2008 - SEPTEMBER 2012	NEW BUILD	CONVERSIONS/CU
1 April 2008 - 31 March 2009	58	17
1 April 2009 - 31 March 2010	57	32
1 April 2010 - 31 March 2011	36	33
1 April 2011 - 31 March 2012	116	31
1 April 2012 - 30 June 2012	10	12
1 July 2012 - 30 September 2012	24	13

BUILD RATES FROM 1 APRIL 2008

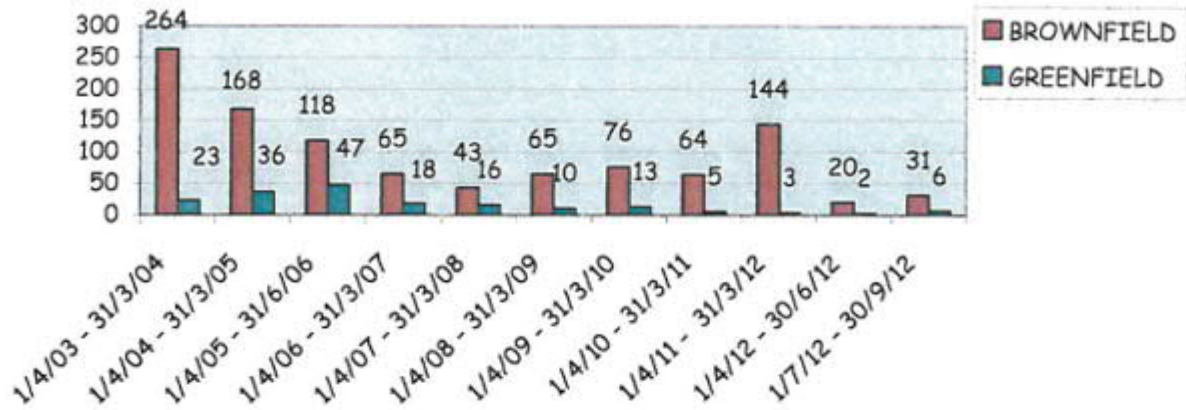


3. This table and graph shows the number of completions since April 2003 to September 2012 on brownfield and greenfield sites. (Private residential gardens are excluded from the definition of previously developed land).

BROWNFIELD/GREENFIELD COMPLETIONS

BROWNFIELD/GREEN FIELD COMPLETIONS FROM 1 APRIL 2003 - 30 SEPTEMBER 2012			
YEAR	BROWNFIELD	GREENFIELD	TOTAL
1/4/03 - 31/3/04	264	23	287
1/4/04 - 31/3/05	168	36	204
1/4/05 - 31/3/06	118	47	165
1/4/06 - 31/3/07	65	18	83
1/4/07 - 31/3/08	43	16	59
1/4/08 - 31/3/09	65	10	75
1/4/09 - 31/3/10	76	13	89
1/4/10 - 31/3/11	64	5	69
1/4/11 - 30/3/12	144	3	147
1/4/12 - 30/6/12	20	2	22
1/7/12 - 30/9/12	31	6	37

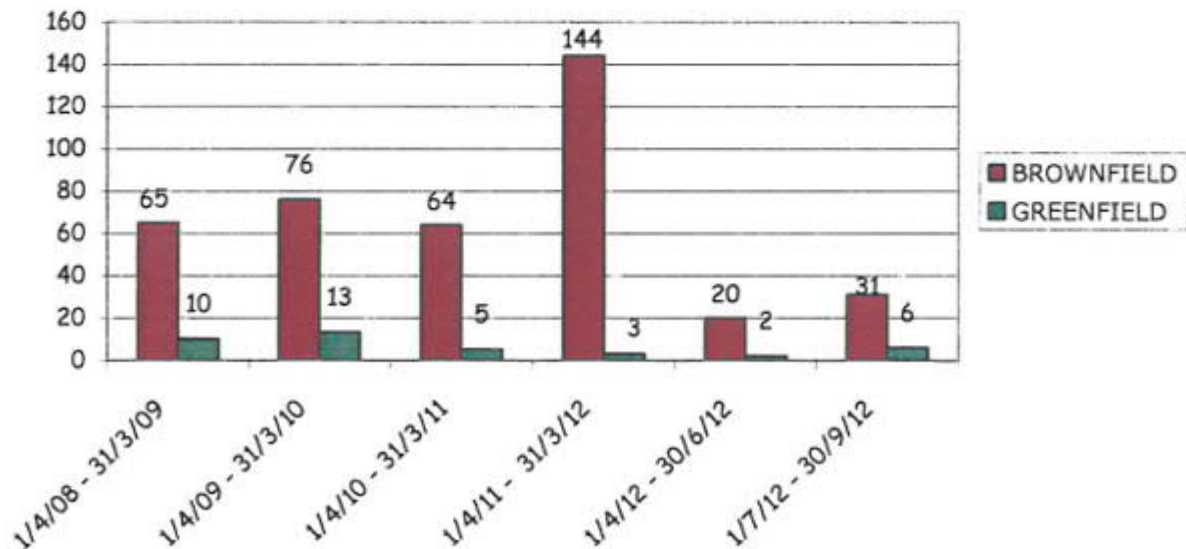
BROWNFIELD/GREENFIELD COMPLETIONS FROM 1 APRIL 2003



4. This table and graph shows the number of completions since April 2008 to September 2012 on brownfield and greenfield sites

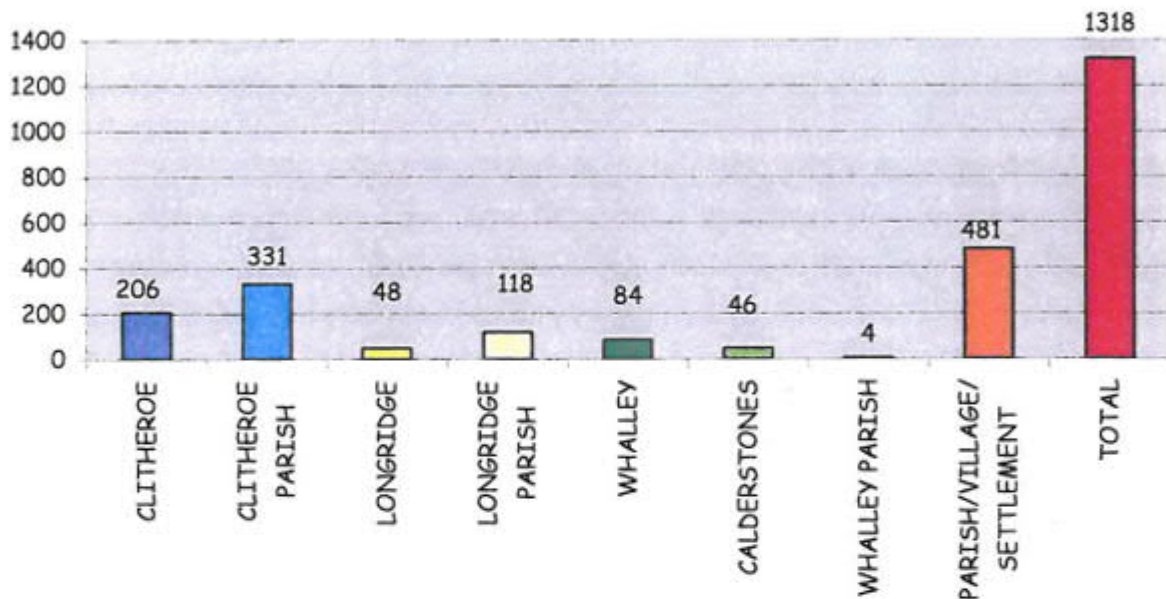
BROWNFIELD/GREEN FIELD COMPLETIONS FROM 1 APRIL 2008 - 30 SEPTEMBER 2012			
YEAR	BROWNFIELD	GREENFIELD	TOTAL
1/4/08 - 31/3/09	65	10	75
1/4/09 - 31/3/10	76	13	89
1/4/10 - 31/3/11	64	5	69
1/4/11 - 30/3/12	144	3	147
1/4/12 - 30/6/12	20	2	22
1/7/12 - 30/9/12	31	6	37

BROWNFIELD/GREENFIELD COMPLETIONS FROM 1 APRIL 2008



- In the current housing land there are 1318 dwellings currently with planning permission and they are situated within Clitheroe, Longridge, Whalley and other parishes.

LOCATION OF CONSENTS



- In the Regional Spatial Strategy to 2021 - The North West of England Plan which was adopted in September 2008, there is a requirement to provide from 2003 - 2021 a total of 2,900 dwellings with an annual average rate of provision of 161 per year.
- The Regional Spatial Strategy remains an adopted part of the Ribble Valley Development Plan until its abolition.
- Since 2003 a total of 1237 dwellings have been completed.
- Proposed Core Strategy requirement from 2008-2028 is 4,000 dwellings with an annual average rate of 200 per year.
- Since 2008 a total of 439 dwellings have been completed.

HOUSING LAND AVAILABILITY 1 OCTOBER 2012

All known sites	No of Dwellings	No Sites	Area Ha
1. Sites with full planning permission	248	37	6.53
2. Sites outline planning permission	433	20	11.08
3. Sites on which development has commenced part of site not started	128	3	6.00
4. Sites on which development has started, units under construction	139	28	5.14
5. Conversions to dwellings (not started)	84	60	5.66
6. Conversions to dwellings, development commenced	46	29	2.54
7. Affordable housing sites (not started)	240	16	7.96
TOTAL	1318	193	44.91

NOTE

Where the number of units was not specified on the planning application, a density of 30 dwellings/Ha was used to estimate the potential number of units on the site. This estimate was adjusted where there were sites constraints, or the site was an extension of an existing site being developed at a different density. (30 dwellings/ha is the general figure used by the County Council in the preparation of statutory documents).



PARISH OR TOWN/VILLAGE	TOTAL COMPLETIONS 1.4.08 - 30.9.12	EXTANT PERMISSIONS AS AT 1.9.12	TOTAL COMPLETIONS & EXTANT PERMISSIONS 1.4.08 - 30.9.12
ABC PARISH	3	12	15
HURST GREEN	4	1	5
BALDERSTONE PARISH	1	3	4
BASHALL EAVES PARISH	4	3	7
BILLINGTON & LANGHO PARISH	46	68	114
BROCKHALL VILLAGE	27	15	42
BILLINGTON	1	24	25
LANGHO	1	2	3
BOLTON-BY-BOWLAND		1	1
BOLTON-BY-BOWLAND PARISH	3	7	10
HOLDEN			
BOWLAND FOREST HIGH PARISH		12	12
DUNSOP BRIDGE			
BOWLAND FOREST LOW PARISH			
BOWLAND WITH LEAGRAM PARISH		2	2
CHATBURN PARISH		4	4
CHATBURN	3	6	9
CHIPPING PARISH		9	9
CHIPPING	1	16	17
CLAYTON-LE-DALE PARISH	1	10	11
CLITHEROE PARISH	2	331	333
CLITHEROE	84	206	290
DINCKLEY PARISH	2	2	4
DOWNHAM PARISH			
DOWNHAM			
DUTTON PARISH	3		3
EASINGTON PARISH		1	1
GISBURN PARISH		4	4
GISBURN	1	3	4
GISBURN FOREST PARISH	2		2
TOSSIDE	1		1
GREAT MITTON PARISH	5	1	6
GRINDLETON PARISH	3	4	7
GRINDLETON	1	3	4
HORTON PARISH		1	1
HOTHERSALL PARISH	1	1	2
LONGRIDGE PARISH	12	118	130
LONGRIDGE	40	48	88
MEARLEY PARISH			
MELLOR PARISH	2	1	3
MELLOR	16	5	21
MELLOR BROOK	1	14	15
MIDDOP PARISH			
NEWSHOLME PARISH			
NEWTON PARISH	1		1
NEWTON	1		1
OSBALDESTON PARISH	1		1
OSBALDESTON			
PAYTHORNE PARISH	1	1	2
PENDLETON PARISH	4		4
PENDLETON			
RAMSGREAVE PARISH			
READ PARISH			
READ	5	7	12
RIBCHESTER PARISH	3	1	4
RIBCHESTER	3	9	12
RIMINGTON PARISH	1	1	2
RIMINGTON		1	1
SABDEN PARISH	6	10	16
SABDEN	6	123	129
SALESBURY PARISH			

PARISH OR TOWN/VILLAGE	TOTAL COMPLETIONS 1.4.08 - 30.9.12	EXTANT PERMISSIONS AS AT 1.9.12	TOTAL COMPLETIONS & EXTANT PERMISSIONS 1.4.08 - 30.9.12
SALESBURY			
COPSTER GREEN	1	18	19
SAWLEY PARISH		3	3
SAWLEY	1	2	3
SIMONSTONE PARISH	2	1	3
SIMONSTONE			
SLAIDBURN PARISH	2	2	4
SLAIDBURN			
THORNLEY-WITH-WHEATLEY PARISH	4	1	5
TWISTON PARISH		1	1
WADDINGTON PARISH		2	2
WADDINGTON	4	1	5
WEST BRADFORD PARISH		1	1
WEST BRADFORD	1	1	2
WHALLEY PARISH	2	4	6
WHALLEY	10	84	94
CALDERSTONES	39	46	85
WILPSHIRE PARISH		2	2
WILPSHIRE	6	12	18
WISWELL PARISH		4	4
WISWELL		5	5
BARROW	64	37	101
WORSTON PARISH			
WORSTON			
TOTALS	439	1318	1757

CLITHEROE	290
LONGRIDGE	88
WHALLEY & CALDERSTONES	179
PARISH/VILLAGE/SETTLEMENT	1200
TOTAL	1757

NB

For housing supply and Core Strategy Monitoring purposes the figures for Whalley and Calderstones are combined to assess housing supply in Whalley as defined in the Core Strategy Housing Distribution Model. It is recognised that the approach introduces an element of double counting against the other settlements modelled requirement (some 35 dwellings) but this is not considered significant as it represents such a small amount of dwellings compared to the requirement and is also taken as an average level of development as the anticipated minimum across the Borough.

Five year supply (2012-2017) based on previously adopted RSS figures and including permissions, completions and commitments up until 1 October 2012

Planned Provision

a) Housing provision 2003/2021	2900	161/year
b) Net dwellings completed 2003-2012 (9.5 years)	1237	130 (1237/9.5)
c) Net dwellings required 2012-2021 (8.5 years) (adjusted to a revised annual rate)	1663/8.5	196/year
d) Adjusted Net 5 year requirement 2012-2017 (5 years)	980	196 x 5 (annual equivalent smoothed over plan period)
e) Add Buffer of 20%	1176	20% NPPF guideline (196 + 20% = 235)

- a) Strategic housing provision based on previously adopted RSS figures
- b) Actual completions in monitoring period divided by number of years
- c) Residual requirements based on completions and plan period remaining. This figure gives the annualised requirement to attain planned figure.
- d) Five year requirements based on the revised/adjusted annualised rate.
- e) Buffer to allow for previous years under delivery 20% (Paragraph 47 - NPPF).

Identified Supply

Supply of deliverable sites over 5 years (Housing Land Availability Schedule October 2012)	
Sites subject to Section 106 Agreements	232*
Affordable Units	240
Sites with Planning Permission	893
Deliverable Sites	(1365)
(Discounted by 10% slippage Allowance)	1229
Sites Under Construction	185
Total Supply	1414
Equates to <u>6 years supply</u> at 5 year adjusted rate at 1.10.12	

Supply 6.01 years 1414 ÷ 235)

*See Appendix 1



Five year supply (2008-2028) based on proposed Core Strategy requirement including permissions, completions and commitments up until 1 October 2012

Planned Provision

a) Housing provision 2008/2028	4000	200/year
b) Net dwellings completed 2008-2012 (4.5 years)	439	98 (439/4.5)
c) Net dwellings required 2012-2028 (15.5 years) (adjusted to a revised annual rate)	3561/15.5	230/year
d) Adjusted Net 5 year requirement 2012-2017 (5 years)	1150	230 x 5 (annual equivalent smoothed over plan period)
e) Add Buffer of 20%	1380	20% NPPF guidelines (230 + 20% = 276)

- a) Strategic housing provision based on proposed Core Strategy requirements.
- b) Actual completions in monitoring period divided by number of years
- c) Residual requirements based on completions and plan period remaining. This figure gives the annualised requirement to attain planned figure.
- d) Five year requirements based on the revised/adjusted annualised rate.
- e) Buffer to allow for previous years under delivery 20% (Paragraph 47 - NPPF).

Identified Supply

Supply of deliverable sites over 5 years (Housing Land Availability Schedule October 2012)	
Sites subject to Section 106 Agreements	232*
Affordable Units	240
Sites with Planning Permission	893
Deliverable Sites	(1365)
(Discounted by 10% slippage Allowance)	1229
Sites Under Construction	185
Total Supply	1414
Equates to <u>years supply</u> at 5 year adjusted rate at 1.10.12	

Supply 5.12 years 1414 ÷ 276)

*See Appendix 1



RIBBLE VALLEY CORE STRATEGY 2008-2028 - HOUSING MONITORING

Residual number of houses required for each main settlement based on settlement population

	Number of houses to be provided (% of 2,800) ²¹	Number of houses already completed/permission given (based on the Parish)	Unadjusted residual (less number already completed/permission given)	Longridge Adjustment ²²	Proposed Strategic Site - 1040 ²³	Residual number of houses required for each settlement ²⁴
Clitheroe	1,670	623	1047		7	7
Longridge	835	218	617	417		417
Whalley	375	185	190			190
Other Settlements	1120	731	389	589		589
Standen					1040	1040
Total	4000	1757	2243			2243

²¹ % used for devising residual number of houses is calculated from settlement population as a % of total main settlement population (see table below for data) - Clitheroe 58%, Longridge 29%, Whalley 13%

²² This allowance reflects anticipated development in Preston Borough at Longridge - 200 taken from Longridge and reapportioned to the 'Other Settlements'

²³ Proposed Strategic Site - 1040 dwellings at Standen

²⁴ As at 1 October 2012 - applications have been approved since

Number of houses in supply as at 1 October 2012 plus proposed strategic site	2797 = (1757 + 1040)
Residual number of houses	1203
Number of Houses to be provided 2008-2028	4000

Note: Revised tables November 2012.

Population of each Settlement ²⁵			
Main Settlements	Number of properties in Parish	Applied occupancy rate	Estimated population
Clitheroe Parish	6,764	2.41	16,301
Longridge Parish	3,391	2.41	8,172
Whalley Parish	1,549	2.41	3,733
Total			28,207

Reasoning behind calculating and using a Parish figure rather than the ward population.

Number of houses completed/permissions granted calculated for the 'settlement' area which for reasons of best fit means using the Parish boundary. The ward of Whalley and the Wards that make up Longridge are a far bigger area than the Parish and include other Settlements (Mitton for example).

Ward population estimates and projections are based on the 2001 Census - allowing for births, deaths and net migration. The figure does not take into account the number of new properties which may have been built in each Ward. The Parish calculation takes into account the number of taxable domestic properties on the CTAX database as at October 2011.

²⁵ Calculated as number of domestic properties liable for CTAX on the CTAX system for each Parish multiplied by occupancy rate at 2.41 (2008 occupancy rate calculated from census data as used by Lichfield Consultants).

APPENDIX 1

UNSIGNED SECTION 106'S AS AT 1 OCTOBER 2012			
APP NO	LOCATION	NO OF DWELLINGS	DATE OF DECISION
3/2010/0078	Old Manchester Offices Whalley New Road Billington	18	
3/2011/0784	Old Whalley Nurseries Clitheroe Road Whalley	6	
3/2012/0065	Land off Dale View Billington	12	
3/2011/1064	Sites off Woone Lane a) r/o 59-97 Woone Lane & b) Land South West of Primrose Village - Phase I Clitheroe	113	
3/2011/1071	Land at Chapel Hill Longridge	53	
3/2012/0014	Land adj Greenfield Avenue Clitheroe	30	
	UNSIGNED	232	

SITES OVER 0.4HA

HEY ROAD & ASHBURN CLOSE, BARROW

OS Grid Reference: 733381 Site Size ha: 1.14ha No Dwellings: 37

Planning Status: *Full Consent 3/2011/0307*

Ownership: *Rowland Homes Ltd
Farington House
Stanifield Business
Park
Stanifield Lane
Leyland*



*Erection of 37 dwellings of which
11 are affordable*

CROWN COPYRIGHT RIBBLE VALLEY BOROUGH COUNCIL LA079111

Development Stage

Started? *yes*

Completions: *n/a*

Under Construction: *25dw / 0.77ha*


Remaining area to be developed: *12dw / 0.37ha*

LAND AT WHITEACRE LANE, BARROW

OS Grid Reference: 374072 Site Size ha: 0.70ha No Dwellings: 7

Planning Status: *Outline 3/2011/0776*

Ownership: *Mr M Kay
Church Farm
Thornham Parva
Eye
Suffolk IP23 8EY*



*Erection of 7 dwellings of which
2 are affordable*

Development Stage

Started? *no*

Completions: *n/a*

Under Construction: *n/a*

Remaining area to be developed: *5dw / 0.20ha*

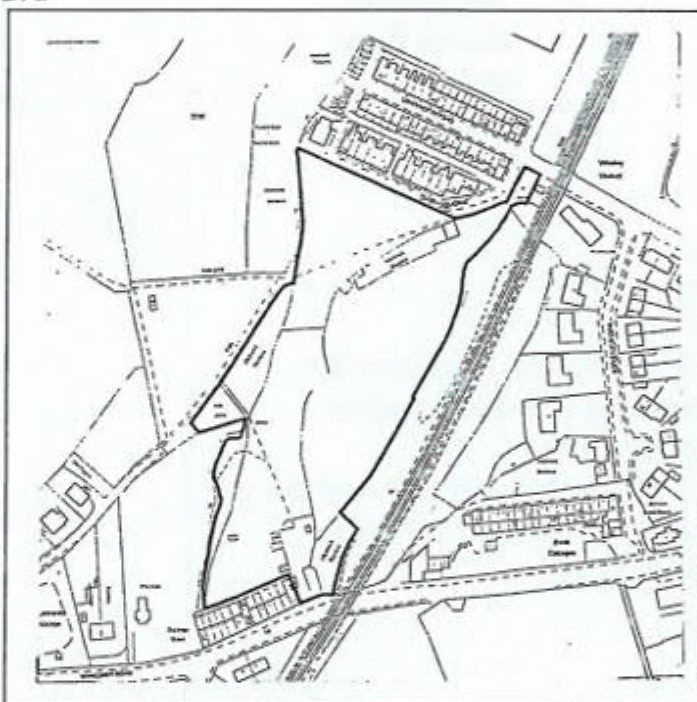
LAND OFF DALE VIEW, BILLINGTON

OS Grid Reference: 372596 435860 Site Size ha: 2.14 No Dwellings: 49

Planning Status: *Reserved Matters* 3/97/0070; 3/97/0379; 3/99/0834; 3/00/0307;
3/00/0550; 3/03/0048

Ownership: *Redrow Homes (North) Ltd*

14 Eaton Avenue
Buckshaw Village
Chorley PR7 7NA



49 dwellings comprising detached dwellings of either 3 or 4 bedrooms plus 3 blocks of terraced units

CROWN COPYRIGHT RIBBLE VALLEY BOROUGH COUNCIL LA100018641

Development Stage

Started? *yes*

Completions: *26dw*

Under Construction: *0dw*

Remaining area to be developed: *23dw / 1.00ha*

LAND AT WHALLEY NEW ROAD, BILLINGTON

OS Grid Reference: 727356 Site Size ha: 1.58 No Dwellings: 39

Planning Status: *Outline Consent 3/2010/0751 ~ 39 dwellings*
Outline Consent 3/2011/0460 ~ 34 dwellings

Ownership: *Acland Bracewell Ltd*
The Barrons
Church Road
Tarleton
Preston PR4 6UP



3/2010/0751 ~ Erection 39 dwelling of which 11 will be affordable
3/2011/0460 ~ Erection of 34 dwellings of which 10 will be affordable

CROWN COPYRIGHT RIBBLE VALLEY BOROUGH COUNCIL LA1000186-41

Development Stage

Started? *no*

Completions: *n/a*

Under Construction: *n/a*

Remaining area to be developed: *28dw / 1.13ha*

LAND OFF CHAPEL CLOSE, LOW MOOR, CLITHEROE

OS Grid Reference: 373070 441982 Site Size ha: 1.88 No Dwellings: 54

Planning Status: *Outline 3/2011/0247*

Ownership: *Strategic Land Group Limited
Bowsall House
3 King Street
Salford M3 7DG*



*Erection of 38 dwellings and 16
affordable dwellings*

CROWN COPYRIGHT RIBBLE VALLEY BOROUGH COUNCIL LA100018641

Development Stage

Started? *no*

Completions: *n/a*

Under Construction: *n/a*

Remaining area to be developed: *38dw / 1.32ha*

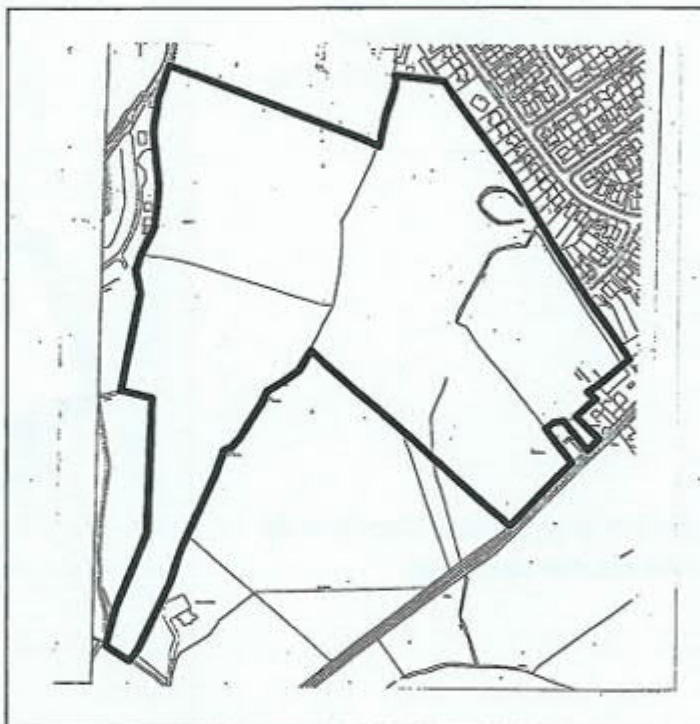
LAND OFF HENTHORN ROAD, CLITHEROE

OS Grid Reference: 372946 441036 Site Size ha: 8.27 No Dwellings: 270

Planning Status: *Outline 3/2010/0719*

Ownership: *Gladman Developments Ltd*

*Gladman House
Alexandria Way
Congleton Business Park
Congleton CW12 1LB*



Development for up to 270 dwellings which includes 81 affordable units and Doctor's surgery

CROWN COPYRIGHT RIBBLE VALLEY BOROUGH COUNCIL LA079111

Development Stage

Started? *no*

Completions: *n/a*

Under Construction: *n/a*

Remaining area to be developed: *189dw / 2.48ha*

**FORMER BARKERS GARDEN CENTRE, WHALLEY ROAD,
CLITHEROE**

OS Grid Reference: 374098 440819 Site Size ha: 0.76 No Dwellings: 32

Planning Status: *Outline Consent 3/2010/0550*

Ownership: *Briery Homes Ltd
Helm Bank
Natland
Kendal LA9 7PS*



*Construction of 30 apartments of
which 9 are affordable, 2 houses
and 40 bed nursing home*

CROWN COPYRIGHT RIBBLE VALLEY BOROUGH COUNCIL LA100018641

Development Stage

Started? *no*

Completions: *n/a*

Under Construction: *n/a*

Remaining area to be developed: *23dw / 0.55ha*

PRIMROSE ROAD, CLITHEROE

OS Grid Reference: 373938 440681 Site Size ha: 0.48 No Dwellings: 8

Planning Status: Full Consent 3/2010/0288; 3/2011/0286

Ownership: Beck Developments Ltd
Challenge House
Challenge Way
Greenbank Business
Park
Blackburn BB1 5QB



Erection of 8 detached five
bedroomed dwellings

CROWN COPYRIGHT RIBBLE VALLEY BOROUGH COUNCIL LA100018641

Development Stage

Started? *yes*

Completions: *2dw*

Under Construction: *6dw / 0.36ha*

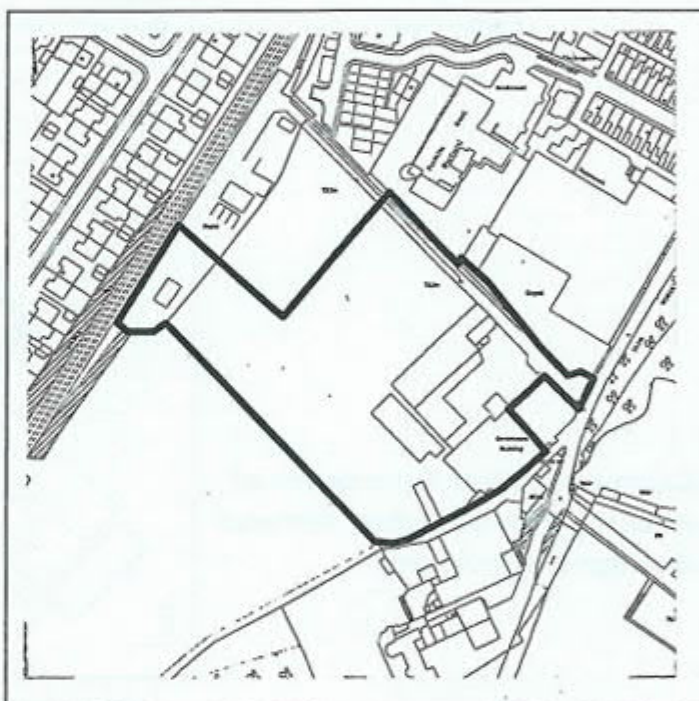
Remaining area to be developed: *0dw*

LAND AROUND PRIMROSE MILL, WOONE LANE, CLITHEROE

OS Grid Reference: 373656 440847 Site Size ha: 1.75 No Dwellings: 78

Planning Status: *Reserved Matters 3/2012/0394; Outline 3/2008/0526 + Full
Consents 3/2010/0055; 3/2010/0838*

Ownership: *Miller Homes & Beck
Development Ltd
C/o Agent JWPC Ltd*



*3/2012/0394 - Reserved Matters for
78 dwellings with a mix of terraces,
semi detached, detached & apartments*

CROWN COPYRIGHT RIBBLE VALLEY BOROUGH COUNCIL LA100018641

Development Stage

Started? *no*

Completions: *n/a*

Under Construction: *n/a*

Remaining area to be developed: *78dw / 1.75ha*

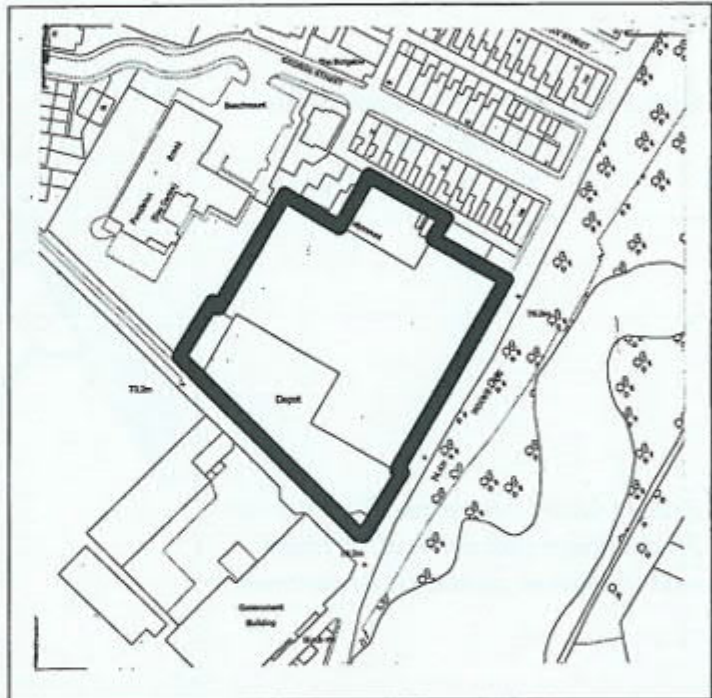
SITE OF RECTELLA WORKS, WOONE LANE, CLITHEROE

OS Grid Reference: 373763 440897 Site Size ha: 0.68 No Dwellings: 34

Planning Status: *Reserved Matters 3/2012/0392; 3/2010/0756; Outline 3/2008/0526*

Ownership: *Miller Homes & Beck Development*

C/o Agent
JWPC Ltd



*Reserved Matters for erection of
detached, semi detached, terraced
dwellings & apartments*

CROWN COPYRIGHT RIBBLE VALLEY BOROUGH COUNCIL LA100018641

Development Stage

Started? *no*

Completions: *n/a*

Under Construction: *n/a*

Remaining area to be developed: *34dw / 0.68ha*

BROWN LEAVES COUNTRY HOTEL, LONGSIGHT ROAD COPSTER GREEN

OS Grid Reference: 367627 433670 Site Size ha: 0.63 No Dwellings: 18

Planning Status: *Outline 3/2011/0482*

Ownership: *Mr A Fisher
Brown Leaves
Longsight Road
Copster Green
BB1 9EU*



Outline for demolition of existing hotel & associated building and redevelopment of site for 13 dwellings & 5 affordable dwellings

CROWN COPYRIGHT RIBBLE VALLEY BOROUGH COUNCIL LA100018641

Development Stage

Started? *no*

Completions: *n/a*

Under Construction: *n/a*

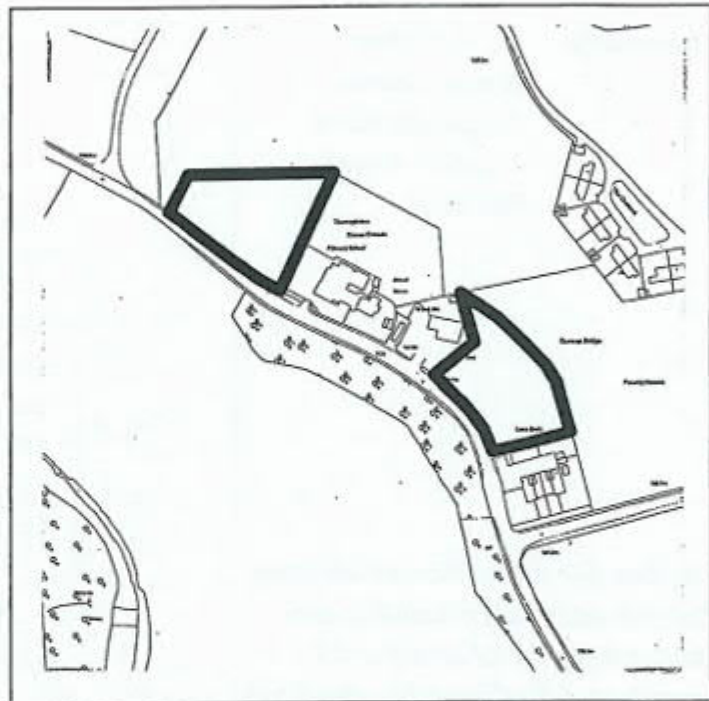
Remaining area to be developed: *13dw / 0.46ha*

***PALATINE COTTAGES, LANCASTER COTTAGES, JUBILEE COTTAGES,
TROUGH ROAD, DUNSOP BRIDGE***

OS Grid Reference: 365600 450157 Site Size ha: 0.66 No Dwellings: 12

Planning Status: *Full consent 3/2010/0758*

Ownership: *Duke of Lancaster
1 Lancaster Place
London
WC2E 7ED*



*Erection of 12 affordable dwellings.
Comprising 1 block of 4 terraced,
1 block of 6 terraced cottages and
1 pair of semi-detached dwellings*

CROWN COPYRIGHT RIBBLE VALLEY BOROUGH COUNCIL LA10001

Development Stage

Started? *yes*

Completions: *n/a*

Under Construction: *12dw / 0.66ha*

Remaining area to be developed: *0dw*

CROFT WAY, PASTURE GROVE & MEADOW CLOSE, LONGRIDGE

OS Grid Reference: 361158 437193 Site Size ha: 2.02 No Dwellings: 49

Planning Status: *Full Consent 3/2011/0541*

Ownership: *Rowland Homes
Farrington House
Stanifield Lane
Leyland
PR25 2UA*



*Full consent for erection of 34
Market dwellings & 15 affordable
dwellings*

CROWN COPYRIGHT RIBBLE VALLEY BOROUGH COUNCIL LA100018641

Development Stage

Started? *yes*

Completions: *n/a*

Under Construction: *6dw / 0.25ha*

Remaining area to be developed: *43dw / 1.77ha*

LAND AT PRESTON ROAD, LONGRIDGE

OS Grid Reference: 360091 436120 Site Size ha: 2.55 No Dwellings: 60

Planning Status: *Outline 3/2011/0316*

Ownership: *W Monks (Longridge) Ltd*
c/o Agent



*Outline consent for 60 dwellings
of which 18 are affordable*

CROWN COPYRIGHT RIBBLE VALLEY BOROUGH COUNCIL LA100018641

Development Stage

Started? *no*

Completions: *n/a*

Under Construction: *n/a*

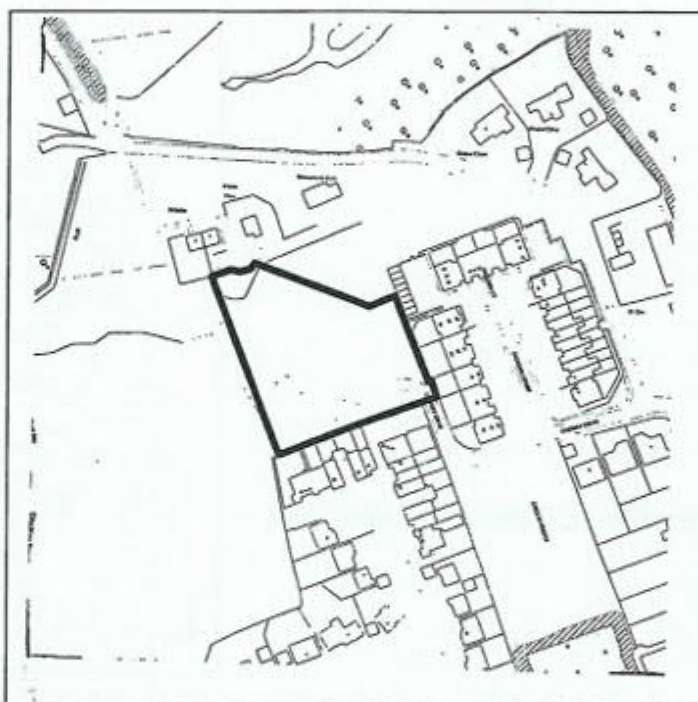
Remaining area to be developed: *42dw / 1.79ha*

CHERRY DRIVE, BROCKHALL VILLAGE, OLD LANGHO

OS Grid Reference: 369936 436638 Site Size ha: 0.56 No Dwellings: 7

Planning Status: 3/2007/1071; 3/2008/0567; 3/2010/0419; 3/2010/0706;
3/2011/0096; 3/2011/0330; 3/2011/0336; 3/2011/0749

Ownership: *Individual Owners*



Plot 1 - No 2 - detached dwelling
Plot 2 - No 4 - detached dwelling
Plot 3 - No 6 - detached dwelling
Plot 5 - No 10 - detached dwelling
Plot 7 - No 7 - detached dwelling

CROWN COPYRIGHT RIBBLE VALLEY BOROUGH COUNCIL LA100018641

Development Stage

Started? *yes*

Completions: *2dw*

Under Construction: *3dw / 0.24ha*

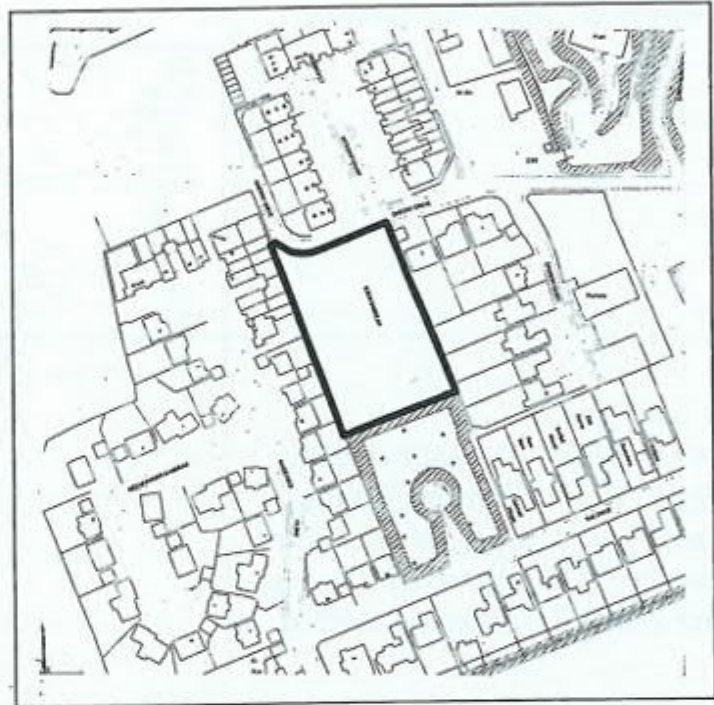
Remaining area to be developed: *2dw / 0.16ha*

EDEN GARDENS, BROCKHALL VILLAGE, OLD LANGHO

OS Grid Reference: 3700014 436548 Site Size ha: 0.47 No Dwellings: 6

Planning Status: *Full Consent 3/2006/0830; 3/2010/0103*

Ownership: *Langtree Homes
6 Hallgate
Wigan WN1 1HP*



Erection of 6 detached dwellings

CROWN COPYRIGHT RIBBLE VALLEY BOROUGH COUNCIL LA100018641

Development Stage

Started? *yes*

Completions: *2dw*

Under Construction: *4dw / 0.31ha*

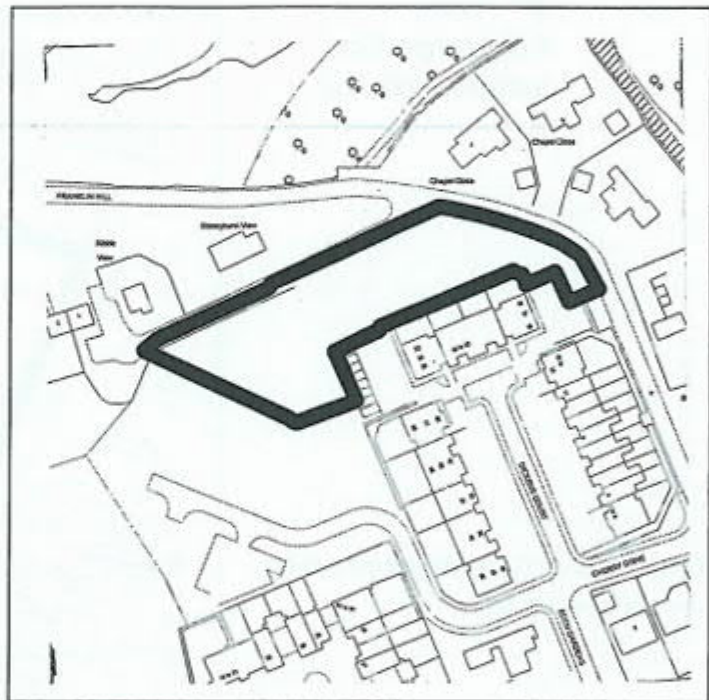
Remaining area to be developed: *0dw*

LAND AT HILLSIDE, BROCKHALL VILLAGE, OLD LANGHO

OS Grid Reference: 369945 436694 Site Size ha: 0.41 No Dwellings: 3

Planning Status: Full Consent 3/2010/0387

Ownership: Mr M Gaffey
Cedar House
Bosburn Drive
Mellor Brook
BB2 7PA



Erection of 2 six bed and 1 four
bedroomed detached houses

CROWN COPYRIGHT RIBBLE VALLEY BOROUGH COUNCIL LA100018641

Development Stage

Started? *yes*

Completions: *1dw*

Under Construction: *1dw / 0.14ha*

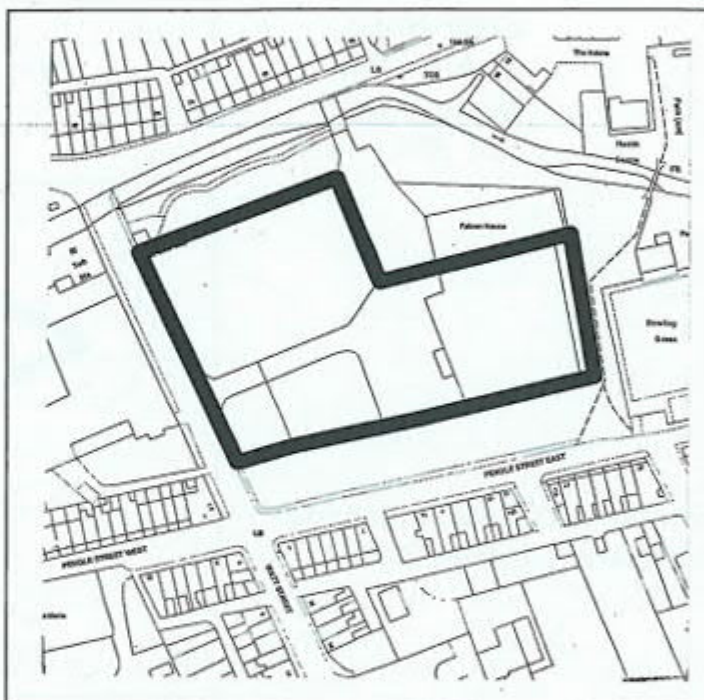
Remaining area to be developed: *1dw / 0.14ha*

MILL COURT & COBDEN CLOSE, SABDEN

OS Grid Reference: 377726 437291 Site Size ha: 0.81 No Dwellings: 44

Planning Status: *Reserved Matters 3/2011/0971; Outline 3/2010/0001*

Ownership: *Bluetree Civils & Construction*
6th Floor
8 Exchange Quay
Salford M5 3EJ



*Erection of 44 dwellings of which
6 are affordable*

CROWN COPYRIGHT RIBBLE VALLEY BOROUGH COUNCIL LA100018641

Development Stage

Started? *yes*

Completions: *n/a*

Under Construction: *44dw / 0.81ha*

Remaining area to be developed: *0dw*

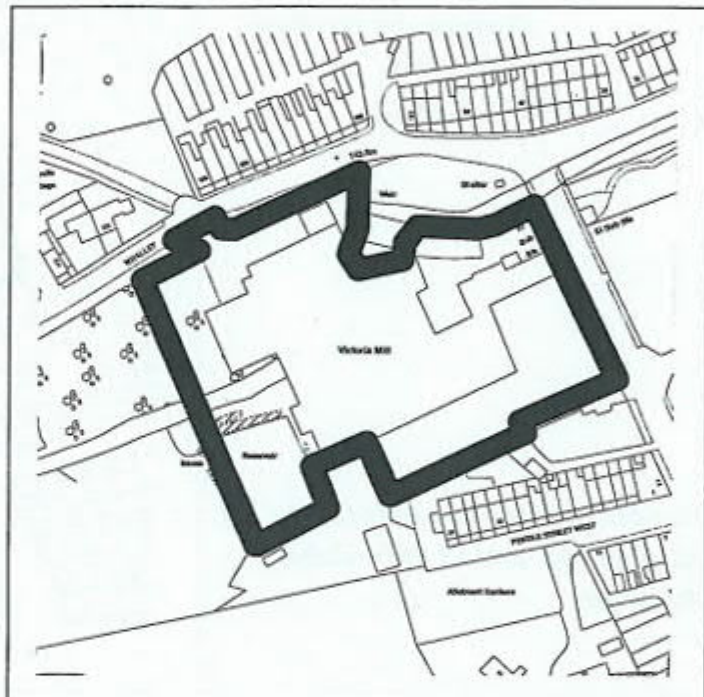
VICTORIA MILL, WATT STREET, SABDEN

OS Grid Reference: 377587 Site Size ha: 1.12 No Dwellings: 70

Planning Status: *Full consent 3/2011/0129*

Ownership: *Bowsall (Sabden) Ltd
Bowsall House
3 King Street
Salford M3 7DG*

Demolition of part of Mill and conversion of Spinning Mill to 22 apartments, conversion of former office building to 3 town houses, erection of 4 affordable elderly care bungalows, 23 other affordable dwellings & 18 dwellings



CROWN COPYRIGHT RIBBLE VALLEY BOROUGH COUNCIL LA100018641

Development Stage

Started? *no*

Completions: *n/a*

Under Construction: *n/a*

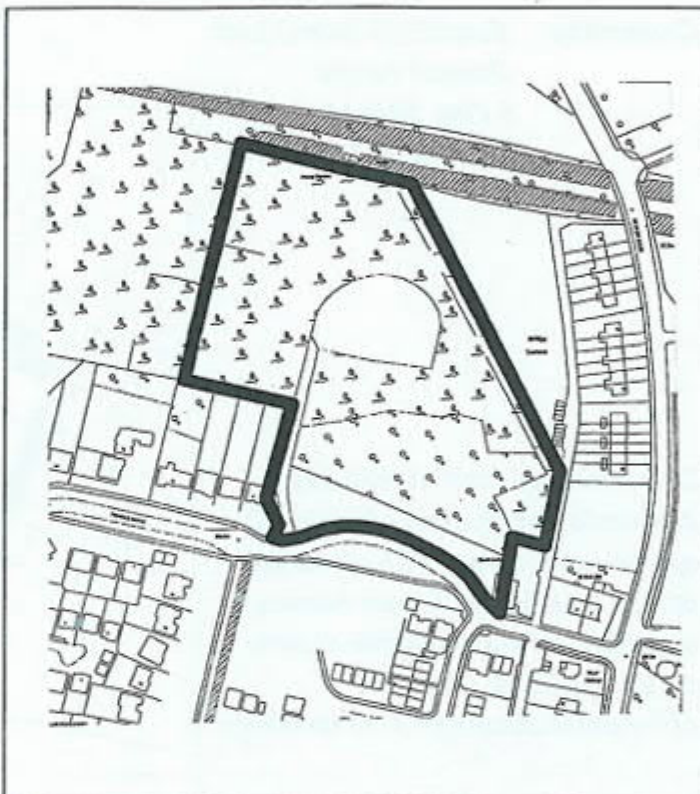
Remaining area to be developed: *43dw / 0.69ha*

ASH GROVE, ALDER DRIVE, ELM CLOSE & WILLOW AVENUE WHALLEY

OS Grid Reference: 372526 447518 Site Size ha: 2.51 No Dwellings: 46

Planning Status: Full Consent 3/2011/0837; 3/2012/0730

Ownership: Taylor Wimpey &
The Governor &
Company of the Bank
of Ireland
c/o Agent



Full consent for the erection of
33 dwellings and 13 affordable
dwellings

CROWN COPYRIGHT RIBBLE VALLEY BOROUGH COUNCIL LA100018641

Development Stage

Started? no

Completions: n/a

Under Construction: 1dw / 0.05ha

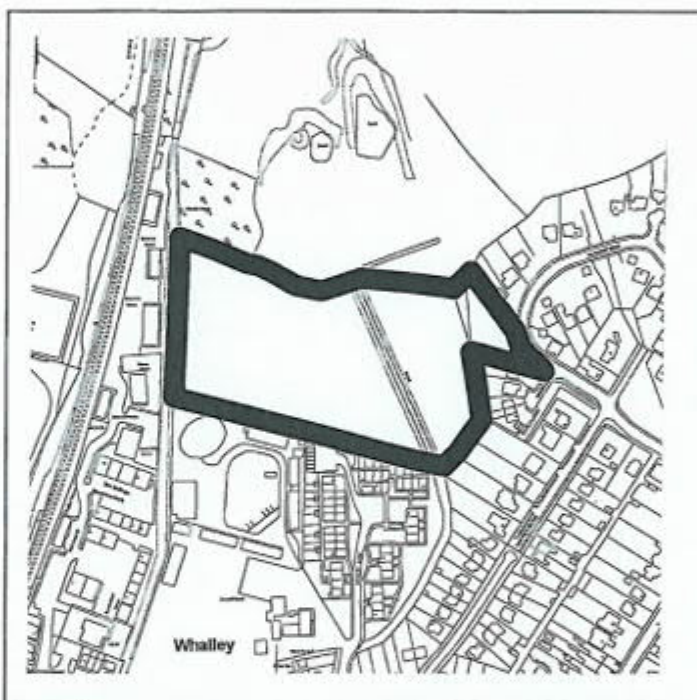
Remaining area to be developed: 45dw / 2.46ha

LAND NORTH OF RIDDINGS LANE, WHALLEY

OS Grid Reference: 373187 436694 Site Size ha: 2.12 No Dwellings: 80

Planning Status: *Outline 3/2010/0820*

Ownership: *Co-Operative Estates*
C/O Agent
How Planning
40 Peter Street
Manchester



*Outline permission for the erection
of 80 dwellings, which includes
24 affordable units*

CROWN COPYRIGHT RIBBLE VALLEY BOROUGH COUNCIL LA100018641

Development Stage

Started? *no*

Completions: *n/a*

Under Construction: *n/a*

Remaining area to be developed: *56dw / 1.48ha*

***THE GRANGE, RIBCHESTER ROAD,
CLAYTON-LE-DALE***

OS Grid Reference: 366272 435541

Site Size ha: 0.87

No Dwellings: 6 or 3

Planning Status: Full 3/2010/0202 or 3/2010/0216

**Works: *Conversion/Change of use of former De
Tabley Arms, with manager's accommodation to 6
dwellings & erection of garages or to 3 dwellings***

Development Commenced? *yes / 6dw*



CROWN COPYRIGHT RIBBLE VALLEY BOROUGH COUNCIL LA079111

**SITES WITH FULL
PLANNING PERMISSION**

SITES WITH FULL PLANNING PERMISSION

APPLICATION NO	LOCATION	SITE AREA (HECTARES)	NO OF DWELLINGS	COMMENTS	DATE OF APPROVAL	MAP NO	NGR	BROWNFIELD SITE
3/2010/0180	Pack Horse Garage Mellor Brow Mellor Brook	0.26	9	Apartments	19/4/10	1	364159 431103	*
3/2012/0185	Victoria Street Garage Victoria Street Clitheroe	0.06	9	Renewal of 3/2008/0766P for demolition of commercial building & erection of 3 storey building forming apartments	25/5/12	2	373761 441166	*
3/2011/0314	Land adj Orchard House Slaidburn Road Grindleton	0.03	1	Erection of 2 storey dwelling	25/8/11	3	375706 446024	
3/2009/0664	Land adj The Coach House Whalley Road Wilpshire	0.13	1	Erection of detached dwelling on former tennis court	6/11/09	4	368891 432062	*
3/2010/0763	Land Severn Street Longridge	0.14	7	3 bungalows & 4 terraced houses	26/11/10 3/2/11	5	360531 437515	*
3/2009/0792	Stonyhurst Brockhall Village Old Langho	0.04	1	Erection of dwelling in garden	18/12/09	6	369939 436717	
3/2009/0542	Land adj 47 Knowsley Road West Clayton-le-Dale	0.01	1	Detached chalet bungalow	16/4/10	7	368178 432577	*
3/2010/0149	Land of Blackpool Road Longridge	0.08	1	Erection of detached bungalow	21/5/10	8	360030 437184	*
3/2010/0205	Rabeck House Sawley	0.14	2	Erection of detached houses	13/8/10	9	377656 446017	
3/2010/0424	Clayton Manor Ribchester Road Wilpshire	0.09	2	New dwellings within the grounds	8/10/10	10	368492 432549	
3/2010/0961	Land Greenacres/Tennyson Avenue Read	0.04	2	Erection 2 semi-detached dwellings	25/2/11	11	376577 434604	*
3/2010/0973	Land adj 2 Parlick Avenue Longridge	0.02	1	Erection detached dwelling on garden area	25/2/11	12	360641 437544	

SITES WITH FULL PLANNING PERMISSION

APPLICATION NO	LOCATION	SITE AREA (HECTARES)	NO OF DWELLINGS	COMMENTS	DATE OF APPROVAL	MAP NO	NGR	BROWNFIELD SITE
3/2011/0169	Black Horse Inn Pimlico Road Clitheroe	0.14	1	Erection of bungalow	17/6/11	13	374881 443202	
3/2011/0216	Land Whalley Road Mellor Brook	0.06	1	Erection of dwelling	17/6/11	14	364142 431223	
3/2010/0807	The Knolle 26 Whalley Road Wilpshire	0.32	2	Erection of dwellings	12/8/11	15	368829 432027	
3/2011/0049	Land Preston Road Ribchester	0.04	1	Erection of dwelling	12/8/11	16	364722 435494	*
3/2011/0533	Land adj Hazeldene West Bradford	0.04	1	Erection of detached dwelling	14/10/11	17	374431 444533	*
3/2010/0897	Primrose Mill Woone Lane Clitheroe	0.25	14	Demolition of mill & erection of 12 apartments and 2 houses	3/11/11	18	373744 440821	*
3/2011/0597	The Bowling Green Cherry Drive Brockhall Village	0.38	1	Erection of a live/work unit	11/11/11	19	370170 436568	*
3/2010/1014	11 Stubbins Lane Sabden	0.06	4	Removal of redundant industrial unit & erection of dwellings, including 1 affordable unit	28/11/11	20	378058 437440	*
3/2011/0695	Land adj Mount Pleasant Padiham Road Sabden	0.07	1	Erection of detached dwelling	9/12/11	21	378117 437271	
3/2010/0934	Black Bull Hotel Church Street Ribchester	0.18	5	Erection of 5 dwellings & 2 affordale dwellings	16/12/11	22	364996 435346	*
3/2011/0039	Land Hambleton View Simonstone	0.03	4	Replacement of garages with 5 terraced dwellings, 1 affordable	9/1/12	23	376802 434449	*
3/2011/0045	R/O 19-21 King Street Whalley	0.04	3	Demolition of industrial & storage buildings & erection of dwellings	16/3/12	24	373301 436044	*

SITES WITH FULL PLANNING PERMISSION

APPLICATION NO	LOCATION	SITE AREA (HECTARES)	NO OF DWELLINGS	COMMENTS	DATE OF APPROVAL	MAP NO	NGR	BROWNFIELD SITE
3/2011/0796	Sunnymeade Cottage Hawthorne Place Clitheroe	0.05	1	Detached dwelling in garden	16/3/12	25	374277 442550	
3/2011/0833	Prestons Yard Longridge Road Chipping	0.10	4	Demolition of wooden structure & erection of dwellings	16/3/12	26	362377 443191	*
3/2011/0909	22 Waddow Grove Waddington	0.04	1	Erection of detached dwelling in garden	13/4/12	27	373047 443806	
3/2012/0061 3/2012/0457	Prospect Lodge Lower Lane Longridge	0.09	1	Erection of detached dwelling	13/4/12 11/6/12	28	360670 436781	
3/2012/0187	Land at Lynbrook Longsight Road Clayton-le-Dale	0.01	1	Demolition of former Women's Institute and erection of dwelling	19/4/12	29	367229 433733	*
3/2011/1052	Land off Clough Bank Chatburn	0.21	2	Proposed erection of new dwellings & detached garage	25/5/12	30	376896 444033	*
3/2011/0618	Land adj 10 The Dene Hurst Green	0.06	1	Demolition of detached garage & construction of detached dwelling	25/5/12	31	368335 437921	*
3/2012/0241	Chatburn Village Motor Co Sawley Road Chatburn	0.07	4	Change of use of land & construction of dwellings	25/5/12	32	376988 444179	*
3/2011/1039	The Pendre Pendle Road Clitheroe	0.09	1	Erection of dwelling	17/7/12	33	374985 441334	
3/2012/0565	George Street Clitheroe	0.04	2	Erection of dwellings	21/8/12	34	373637 440965	*
No of Sites 34	TOTAL	3.41	93					

**SITES WITH OUTLINE
PLANNING PERMISSION**

SITES WITH OUTLINE PLANNING PERMISSION

APPLICATION NO	SITE LOCATION	SITE AREA (HECTARES)	NO OF DWELLINGS	COMMENTS	DATE OF APPROVAL	MAP NO	NGR	BROWNFIELD SITES
3/2011/0093	Land off Dixon Road Longridge	0.15	9	Erection of 3 houses and 6 apartments	22/3/11	35	360628 437338	*
3/2010/0073	Land adj 26 Dilworth Lane Longridge	0.06	1	Erection of 2 storey dwelling	16/4/10	36	360909 437334	*
3/2011/0458	Land adj Whitecroft Pendle Avenue Chatburn	0.19	1	Erection of dwelling	16/9/11	37	377157 443936	*
3/2011/0422	Land at Neddy Lane Billington	0.15	2	Erection of detached dwellings	17/10/11	38	372471 435837	
3/2011/0400	Royal British Legion Club Towneley Road Longridge	0.09	5	Erection of terraced dwellings	11/11/11	39	360261 437418	*
3/2009/0968 3/2011/0710	Fell View Barnacre Road Longridge	0.33	9	Erection of dwellings	28/11/11 10/2/12	40	360055 437813	*
3/2011/0719	Land Ribblesdale Avenue Clitheroe	0.19	3	Erection of detached dwellings	9/12/11	41	374177 442543	
3/2011/0930	The Village Hall Brockhall Village	0.19	1	Demolition of building & replace with detached house	23/1/12	42	370076 436645	*
3/2011/0959	65 Whalley Road Langho	0.09	2	Demolition of garage & erection of detached dwellings	10/2/12	43	370353 434604	
3/2012/0321	Old Motor Repair Workshop Neville Street Longridge	0.01	1	Demolition of building and erection of dwelling	14/5/12	44	360145 437277	*
3/2012/0547	Police Rural Beat House Manor Avenue/Preston Road Ribchester	0.05	1	Erection of detached dwelling within garden	7/8/12	45	364724 435469	

SITES WITH OUTLINE PLANNING PERMISSION

APPLICATION NO	SITE LOCATION	SITE AREA (HECTARES)	NO OF DWELLINGS	COMMENTS	DATE OF APPROVAL	MAP NO	NGR	BROWNFIELD SITES
3/2012/0698	Grimbaldeston Farm Preston Road Longridge	0.17	4	Erection of bungalows	28/9/12	46	360103 436023	
No of Sites 12	TOTAL	1.67	39					

SITES ON WHICH DEVELOPMENT HAS COMMENCED,
PART OF SITE NOT STARTED

SITES ON WHICH DEVELOPMENT HAS COMMENCED, PART OF SITE NOT STARTED

APPLICATION NO	SITE LOCATION	WHOLE SITE		REMAINDER		MAP NO	NGR	BROWNFIELD SITE
		AREA	DWELLINGS	AREA	DWELLINGS			
6/9/2236*	144 Whalley Road Wilpshire	0.19	3	0.07	1	47	369422 432991	*
3/91/0071#	Weavers Croft Billington	0.65	23	0.03	1	48	372179 435649	*
No of Sites 2	TOTAL	0.84	26	0.10	2			

*Consent for 3 detached houses. 2 houses completed. Only 1 extra dwelling will be added to the housing supply
 #Consent for 23 houses. 22 houses are complete. 1 house is outstanding therefore only 1 dwelling will be added to the housing supply

SITES ON WHICH DEVELOPMENT HAS COMMENCED,
UNITS UNDER CONSTRUCTION

SITES ON WHICH DEVELOPMENT HAS COMMENCED, UNITS UNDER CONSTRUCTION

APPLICATION NO	SITE LOCATION	PART OF SITE UNDER CONSTRUCTION	MAP NO	NGR	BROWNFIELD SITE
3/2005/0429	Land at Padham Road Sabden	0.07	49	377987 437353	*
3/1994/0128	Land adj Alderleigh Henthorn Road Clitheroe	0.05	50	373233 440972	*
3/2007/0167	Land Montague Street Clitheroe	0.06	51	373922 441815	*
3/2008/0090	Beech House Bosburn Drive Mellor Brook	0.09	52	364110 431042	*
3/2006/0277	24 Shropshire Drive Wilpshire	0.05	53	369015 433048	*
3/2009/0038	16a Colthirst Drive Clitheroe	0.01	54	375050 442840	*
3/2008/0862	Orchard House Alderford Close Clitheroe	0.05	55	373237 441033	*
3/2007/0246	Hesketh End Judd Holmes Lane Chipping	0.10	56	361261 441140	
3/2006/0586	Land at Higher Highfield Farm Tinklers Lane Slaidburn	0.05	57	372695 452516	
3/2009/0414	Land The Drive Brockhall Village Old Langho	0.08	58	370165 436507	*
3/2010/0895	34 Dilworth Lane Longridge	0.03	59	361004 437298	
3/2009/0399	Land Kirklands Chipping	0.16	60	362106 443270	*

SITES ON WHICH DEVELOPMENT HAS COMMENCED, UNITS UNDER CONSTRUCTION

APPLICATION NO	SITE LOCATION	PART OF SITE UNDER CONSTRUCTION	MAP NO	NGR	BROWNFIELD SITE
3/2011/0599	Walter Carefoot Blackpool Road Longridge	0.04	61	359950 437271	*
3/2011/0861	Brookside Farm Moss Side Lane Thornley-with-Wheatley	0.11	62	359570 439874	
3/2012/0503	Land at Sawley Road Grindleton	0.31	63	376021 445534	
3/2009/0683	17 & 19 Waverley Road Wilpshire	0.12	64	368434 431656	
3/2009/0307	Land at Waverley Road Ramsgreaves	0.05	65	368356 431564	*
3/2011/1050	127 Padiham Road Sabden	0.01	66	378145 437092	*
3/2012/0411	26, 26a, 28 Bosburn Drive Mellor Brook	0.11	67	364063 430816	
No of Sites 19		1.55		37	

**CONVERSIONS AND CHANGE OF USE
SITES ON WHICH DEVELOPMENT
HAS NOT COMMENCED**

CONVERSION CHANGE OF USE ~ SITES ON WHICH DEVELOPMENT HAS NOT COMMENCED

SITE LOCATION	SITE AREA	DW	COMMENTS	DATE OF APPROVAL	APPLICATION NO	NGR	BROWNFIELD SITES
Dewhurst Farm Longsight Road Langho	0.30	2	Conversion of buildings & partial rebuilding of modern agricultural buildings to form dwellings	14/4/11	3/2010/0262	368770 433975	
1 & 3 Windy Street Chipping	0.01	1	Renewal of 3/2007/1017P for change of use from existing shop & dwelling to shop and separate dwelling	14/11/11	3/2010/0963	362273 443286	*
22 Corporation Street Clitheroe	0.01	1	Conversion to 2 flats	18/11/09	3/2009/0762	373865 441512	*
Ashgrove Barn 1 Shawbridge Street Clitheroe	0.01	1	Conversion of garage/games room into dwelling	17/12/09	3/2009/0949	374732 441709	*
17 Dilworth Lane Longridge	0.02	1	Renewal of 3/2009/1061P for conversion of barn to dwelling	29/6/12	3/2012/0461	360806 437293	
Country Furniture 21-23 King Street Whalley	0.01	1	Creation of 1st floor flat above existing shop	21/5/10	3/2010/0120	373317 436047	*
Lawson House Farm Bolton by Bowland Road Sawley	0.30	2	Conversion of barns to dwellings Conversion of existing barns to 1 dwelling	11/8/10 1/11/10	3/2010/0436 3/2010/0750	377186 447138	
Pages Farm Woodhouse Lane Slaidburn	0.08	1	Change of use of barn to dwelling	12/8/10	3/2010/0588	370335 452742	
St Anns Court High Street Clitheroe	0.01	1	Conversion of 1st floor store to flat for disabled	13/8/10	3/2010/0334	372957 441734	*
Barn adj Shays Cottage Tosside	0.12	2	Conversion of barn to dwellings	5/4/12	3/2012/0070	375363 453851	

CONVERSION CHANGE OF USE ~ SITES ON WHICH DEVELOPMENT HAS NOT COMMENCED

SITE LOCATION	SITE AREA	DW	COMMENTS	DATE OF APPROVAL	APPLICATION NO	NGR	BROWNFIELD SITES
The Coach House Higher Trapp Lane Simonstone	0.07	1	Conversion of coach house to dwelling	10/9/10	3/2010/0626	377647 435644	*
Stocks House Bolton-by-Bowland	0.05	1	Revision from 1 to 2 dwellings	1/11/10	3/2010/0632	378554 449431	*
Brockthorn Tosside	0.02	2	Conversion of barn to dwelling & holiday lets Variation of condition 14 of 3/2010/0693P to allow unit 2 of the holiday lets to be used as a permanent dwelling	9/12/10 9/2/12	3/2010/0693 3/2011/1058	375853 455114	
Rakefoot Farm Thornley Road Chaigley	0.10	1	Conversion of barn to dwelling	21/1/11	3/2010/1022	366215 441602	
High Laithe & The Owls High Laithe Barn Tosside	0.09	2	Remove condition 16 of 3/2006/0001P to allow 2 holiday cottages to be used as permanent residential accommodation	15/9/11	3/2011/0439 3/2010/0790	375862 455196	*
Riversview Blackburn Road Ribchester	0.21	1	Division of existing dwelling to form 2 separate dwellings	22/2/11	3/2010/0972	366134 435539	*
Out Lane Head Farm Out Lane Chipping	0.06	2	Change of use of agricultural barn to form dwellings	16/3/11	3/2011/0004	360376 443711	
Clough Bottom Farm Rabbit Lane Bashall Eaves	0.11	2	Change of use of barn currently used as office to dwellings	8/4/11	3/2010/0353	370119 443686	*

CONVERSION CHANGE OF USE ~ SITES ON WHICH DEVELOPMENT HAS NOT COMMENCED

SITE LOCATION	SITE AREA	DW	COMMENTS	DATE OF APPROVAL	APPLICATION NO	NGR	BROWNFIELD SITES
Pinfold Farm Preston Road Ribchester	0.04	1	Removal of condition 2 of 3/2005/0615P to allow the holiday let to be used as a permanent dwelling	27/5/11	3/2011/0153	363797 436351	*
Clough Farm Carters Lane Paythorne	0.33	1	Conversion of barn to dwelling, repositioning of access and creation of a garden	8/6/11	3/2011/0278	381132 451285	
Hothersall Hall Farm Hothersall Lane Ribchester	0.05	1	Conversion of barn to dwelling	27/6/11	3/2011/0324	363140 434670	
Parlick Moss Lane Chipping	0.07	1	Removal of condition 2 of 3/98/0729/P to allow holiday let to be used as a permanent residential dwelling	12/8/11	3/2011/0249	362850 442014	*
Rakefoot Farm Thornley Road Chaigley	0.06	1	Use of 3 holiday cottages as a residential dwelling	16/9/11	3/2011/0332	366241 441598	*
Wiswell Hall Farm Wiswell Lane Whalley	0.22	2	Conversion of barn & buildings to dwellings	16/9/11	3/2011/0355	374487 437229	
Hey Moo Elswick Farm Mellor Lane Mellor	0.22	4	Variation of condition 17 of 3/2004/0450P to allow units 1 & 2 to be used as permanent dwellings. Removal of condition 17 of 3/2004/0450P to allow units 3 & 4 to be used as permanent dwellings	14/10/11 10/2/12	3/2011/0544 3/2011/0900	364858 430992 364860 430993	*
Jeffrey & Pendle Cottages Moss Lane Chipping	0.07	1	Conversion of holiday lets to a single dwelling	14/10/11	3/2011/0546	362814 441999	*

CONVERSION CHANGE OF USE ~ SITES ON WHICH DEVELOPMENT HAS NOT COMMENCED

SITE LOCATION	SITE AREA	DW	COMMENTS	DATE OF APPROVAL	APPLICATION NO	NGR	BROWNFIELD SITES
Seven Acre Cottage Forty Acre Lane Longridge	0.03	1	Removal of condition 2 of 3/2006/0373/P to allow annexe to be used as separate dwelling	14/10/11	3/2011/0646	361292 438096	*
Wycongill Farm Holden Lane Bolton-by-Bowland	0.06	1	Change of use of redundant barn to dwelling	21/10/11	3/2011/0633	377295 450459	
Unit 3 Saddle Barn Clough Farm Bashall Eaves	0.04	1	Removal of condition 1 of 3/2011/0379P to allow use as permanent dwelling	11/11/11	3/2011/0773	370094 443676	*
The Old Joinery King Henry Mews Bolton-by-Bowland	0.12	1	Conversion of barn to dwelling	24/11/11	3/2011/0792	378668 448324	
Carr House Farm Longsight Road Clayton-le-Dale	0.24	2	Conversion of building to dwellings	13/12/11	3/2011/0008	365443 432633	
Wheatley Farm Four Acre Lane Thornley-with-Wheatley	0.01	1	Change of use of barn to dwelling	16/12/11	3/2011/0813	362035 439853	
Abbot Barn Back House Lane Chipping	0.07	1	Conversion of barn to dwelling	23/12/11	3/2011/0887	360898 442491	
The Barn Preston Road Alston	0.05	1	Removal of condition 11 of 3/06/0273P to allow use as permanent dwelling	6/1/12	3/2011/0951	359928 435464	*
Laneside Farm Grindleton Road West Bradford	0.20	1	Removal of condition 11 3/2007/1109 to allow use as permanent dwelling	2/2/12	3/2011/1056	374882 444876	*

CONVERSION CHANGE OF USE ~ SITES ON WHICH DEVELOPMENT HAS NOT COMMENCED

SITE LOCATION	SITE AREA	DW	COMMENTS	DATE OF APPROVAL	APPLICATION NO	NGR	BROWNFIELD SITES
Watts Close Farm Gisburn	0.13	2	Conversion of milking parlour to dwellings	9/2/12	3/2011/0885	383232 447190	
Acorn Cottage Back Lane Rimington	0.04	1	Conversion & extension of garage to create a dwelling	10/2/12	3/2011/0953	380516 445838	*
Hubbersty Fold Farm Commons Lane Balderstone	0.06	1	Conversion of barn to dwelling	13/2/12	3/2011/0625	362953 432149	
Whitehall Farm Green Lane Grindleton	0.06	1	Removal of conditions 11 & 13 of 3/2002/0833P to allow use as permanent dwelling	13/2/12	3/2011/1055	375166 446131	*
Fairclough House Loud Bridge Chipping	0.06	2	Conversion of outbuilding to dwellings	28/2/12	3/2011/0702	359061 441126	*
Burons Laithe Horton	0.01	1	Removal of condition 2 of 3/2004/0523P to allow holiday cottage to be used as permanent dwelling	27/2/12	3/2011/0557	386331 450531	*
Barn at Lower Gills Whytha Lane Rimington	0.30	1	Conversion of barn to dwelling	6/3/12	3/2012/0046	382352 444702	
Barn at Bay Gate Farm Bolton-by-Bowland	0.15	1	Conversion of barn to dwelling	7/3/12	3/2012/0048	375789 449792	
Weavers Arms Market Place Longridge	0.02	2	Conversion of public house into dwellings	13/4/12	3/2011/0976	360623 437184	*
Hillock House Northcote Road Langho	0.04	1	Alterations to create self contained ground floor flat	13/4/12	3/2012/0098	370345 435744	*

CONVERSION CHANGE OF USE ~ SITES ON WHICH DEVELOPMENT HAS NOT COMMENCED

SITE LOCATION	SITE AREA	DW	COMMENTS	DATE OF APPROVAL	APPLICATION NO	NGR	BROWNFIELD SITES
71A Little Lane Longridge	0.01	1	Change of use from office to ground floor flat	4/5/12	3/2011/0986	360490 436940	*
Abbey Farm Nethertown Close Whalley	0.08	4	Remove condition 4 of 3/2009/0807P to allow holiday lets to be used as permanent residential dwellings	17/5/12	3/2012/0264	372592 436654	*
84-86 Lowergate Clitheroe	0.01	2	Proposed change of use from 2 retail shops into self-contained flats	29/5/12	3/2012/0163	374364 441710	*
2 West View Clitheroe	0.01	1	Proposed change of use from retail to retail & private dwelling	12/6/12	3/2012/0364	373961 441403	*
4 Stanley Street Longridge	0.02	1	Conversion to 2 self-contained flats	13/7/12	3/2012/0463	360205 437532	*
Chadwicks Farm Settle Road Bolton-by-Bowland	0.22	1	Conversion of barn to dwelling	17/7/12	3/2012/0255	378003 449959	
The Chapel & The Old School House Lower Chapel Lane Grindleton	0.07	2	Conversion of Chapel & Sunday School to dwellings	20/7/12	3/2011/0896	375890 445843	*
Workshop/Office Building Roadside Farm Preston Road Alston	0.25	2	Change of use from workshop/office to dwellings	2/8/12	3/2012/0480	359926 435273	*
The Moorcock Inn Slaidburn Road Waddington	0.22	2	Conversion of public house and hotel into dwellings	6/8/12	3/2012/0356	371969 446618	*
The Conkers Dewhurst Road Langho	0.07	1	Use of annex as a separate dwelling	9/8/12	3/2012/0453	368954 434294	*

CONVERSION CHANGE OF USE ~ SITES ON WHICH DEVELOPMENT HAS NOT COMMENCED

SITE LOCATION	SITE AREA	DW	COMMENTS	DATE OF APPROVAL	APPLICATION NO	NGR	BROWNFIELD SITES
Barn opp Gold Coates Farm Collins Hill Lane Chipping	0.22	2	Demolition of lean-to building & change of use of barn to dwellings	20/8/12	3/2011/0738	360546 442973	
Wittons Farm Bolton-by-Bowland	0.11	1	Conversion of barn to dwelling. Replacement of agricultural building with a garage	31/8/12	3/2012/0489	377710 452248	
Bowfields Farm Bowfields Lane Balderstone	0.02	1	Change of use of barn to dwelling	31/8/12	3/2012/0592	362970 431890	
6 Church Lane Mellor	0.01	1	Change of use of shop & living accommodation to house & flat	4/9/12	3/2012/0603	365116 430750	*
1 & 2 Swan Mews Off Castle Street Clitheroe	0.01	2	Change of use from offices to self-contained flats	20/9/12	3/2012/0711	374371 441832	*
No of Sites 60	5.66	84					

**CONVERSIONS AND CHANGE OF USE
SITES ON WHICH DEVELOPMENT
HAS COMMENCED**

CONVERSIONS AND CHANGE OF USE ~ SITES ON WHICH DEVELOPMENT HAS COMMENCED

SITE LOCATION	AREA HA	DW	COMMENCED	BUILDING REGS NO	PLANNING APP NO	NGR	BROWNFIELD
Trough House Farm Lambing Clough Lane Hurst Green	0.04	1	13/5/97	3/1997/0095	3/1995/0474	368675 436779	
The Old Kennels Mill Lane Gisburn	0.10	1	12/2/01	3/2001/0045	3/1995/0631	382268 449655	*
The Old School Cottage Forest Becks Farm Forest Becks Bolton-by-Bowland	0.04	1	27/2/07	3/2002/0289	3/1997/0571 3/2002/0511	378552 451257	*
Woodfield Barn Woodfields Stonyhurst	0.10	2	2/8/07	3/2007/1166	3/2007/0504	369582 439412	
New Barn Whalley Road Stonyhurst	0.13	3	2/8/07	3/2007/1127	3/2007/0505	369713 438566	
Horrocks Barn Horrocks Farm Stonyhurst	0.05	1	2/8/07	3/2007/1165	3/2007/0506	368276 439740	
Twin Brook Farm Up Brooks Clitheroe	0.12	1	15/5/01	3/2001/0262	3/2008/0902	375388 442268	
16,18,18A Well Terrace Clitheroe	0.01	3	7/5/09	3/2009/0983	3/2008/0775	374575 442180	*
The Barn (No 2) High House Farm Dilworth	0.10	1	28/10/10	3/2010/3058	3/2010/0529	363050 438925	
Carlinghurst Farm Huntingdon Hall Lane Dutton	0.02	2	31/8/11	3/2011/2216	3/2010/0627	366303 438241	
28 Severn Street Longridge	0.03	1	9/9/11	3/2010/3559	3/2010/0426	360508 437481	*

CONVERSIONS AND CHANGE OF USE ~ SITES ON WHICH DEVELOPMENT HAS COMMENCED

SITE LOCATION	AREA HA	DW	COMMENCED	BUILDING REGS NO	PLANNING APP NO	NGR	BROWNFIELD
Swallow Barn Whalley Road Sabden	0.05	1	5/10/11	3/2011/1144	3/2010/0741	377036 436496	
Hey Moo Elswick Farm Mellor Lane Mellor	0.04	1	23/11/11	3/2011/1906	3/2011/0163	364840 430988	*
142 Woone Lane Clitheroe	0.01	1	6/2/12	3/2011/2920	3/2011/0466	373849 440991	*
11 Whinney Lane Langho	0.04	1	15/2/12	3/2011/0731	2/2008/1005	370688 434205	
Lane Ends Barn Nightfield Lane Balderstone	0.04	1	16/2/12	3/2012/0396	3/2010/0837 3/2012/0253	362831 432652	
Pendle Hotel Clitheroe Road Chatburn	0.14	3	12/3/12	3/2011/1831	3/2012/0317	376553 443672	*
Aspinal's Farm/ The Old Barn Kenyon Lane Dinckley	0.08	2	20/4/12	3/2011/3215	3/2011/0675	369420 436111	
St Peters Catholic Club Avenue Road Hurst Green	0.01	1	27/3/12	3/2012/0649	3/2011/1035	368523 437978	*
18-20 Berry Lane Longridge	0.02	2	17/4/12	3/2012/0724	3/2011/0245 3/2011/0508	360496 437365	*
The Barn at Oakmount Farm Ribchester Road Clayton-le-Dale	0.08	1	10/4/12	3/2012/0722	3/2011/0995	366266 434335	*
New Barn Holden Lane Slaidburn	0.02	1	6/8/12	3/2012/0867	3/2010/0194	375714 452239	

CONVERSIONS AND CHANGE OF USE ~ SITES ON WHICH DEVELOPMENT HAS COMMENCED

SITE LOCATION	AREA HA	DW	COMMENCED	BUILDING REGS NO	PLANNING APP NO	NGR	BROWNFIELD
116-118 Bawdlands Clitheroe	0.01	2	11/6/12	3/2012/0850IN	3/2012/0290	373851 441613	*
Eastham House Farm Clitheroe Road Mittton	0.08	1	5/7/12	3/2010/0208	3/2012/0332	371160 349889	
62 Whalley Road Clitheroe	0.01	1	16/7/12	3/2012/0795	3/2012/0403	374203 441265	*
Huggan Ing Farm Gisburn Road Sawley	0.06	1	12/12/11	3/2011/3014	3/2012/0579	379771 447700	
Hill Foot Barn Twiston	0.05	1	9/12	3/2011/0826	3/2012/0613	381203 443919	
Sabden Methodist Church Wesley Street Sabden	0.19	2	9/12	3/2011/2968	3/2011/0284	377979 437565	*
No of Sites 28	1.67	40					

CONVERSIONS AND CHANGE OF USE ~ SITES ON WHICH DEVELOPMENT HAS COMMENCED

SITE LOCATION	AREA HA	DW	COMMENCED	BUILDING REGS NO	PLANNING APP NO	NGR	BROWNFIELD
116-118 Bawlands Clitheroe	0.01	2	11/6/12	3/2012/0850IN	3/2012/0290	373851 441613	*
Eastham House Farm Clitheroe Road Mitton	0.08	1	5/7/12	3/2010/0208	3/2012/0332	371160 349889	
62 Whalley Road Clitheroe	0.01	1	16/7/12	3/2012/0795	3/2012/0403	374203 441265	*
Huggan Ing Farm Gisburn Road Sawley	0.06	1	12/12/11	3/2011/3014	3/2012/0579	379771 447700	
Hill Foot Barn Twiston	0.05	1	9/12	3/2011/0826	3/2012/0613	381203 443919	
Sabden Methodist Church Wesley Street Sabden	0.19	2	9/12	3/2011/2968	3/2011/0284	377979 437565	*
No of Sites 28	1.67	40					

**AFFORDABLE HOUSING SITES
NOT STARTED**

AFFORDABLE HOUSING SITES ~ NOT STARTED

SITE LOCATION	SITE AREA	DW	COMMENTS	DATE OF APPROVAL	APPLICATION NO	NGR	BROWNFIELD SITES
Land adj 28 Kirkmoor Road Clitheroe	0.03	3	Renewal for demolition of existing garages & construction of affordable dwellings	12/1/11	3/2010/0918	374018 442021	*
Land North of Riddings Lane Whalley	0.64	24	Outline erection of affordable units	16/9/11	3/2010/0820	373184 436691	
Former Bankers Garden Centre Whalley Road Clitheroe	0.21	9	Outline erection of affordable units	28/9/11	3/2010/0550	374114 440815	*
Land adj Whalley Road Sabden	0.36	8	Erection of 2-storey terraced dwellings	12/10/11 4/5/12	3/2010/0113 3/2012/0368	377482 437253	*
Land at Whalley New Road Billington	0.45	11	Outline erection of affordable units	25/11/11 8/8/11	3/2010/0751 3/2011/0460	372712 435684	
11 Stubbins Lane Sabden	0.01	1	Removal of redundant industrial unit & erection of dwellings, including 1 affordable unit	28/11/11	3/2010/1014	378058 437440	*
Black Bull Hotel Church Street Ribchester	0.07	2	Erection of affordable units	16/12/11	3/2010/0934	364996 435346	*
Land Hambledon View Simonstone	0.01	1	Replacement of garages with terraced houses	9/1/12	3/2011/0039	376802 434449	*
Land adj Petre House Farm Whalley Road Langho	0.58	24	Outline for the erection of affordable dwellings	12/3/12	3/2009/1011	370934 434979	
Victoria Mill Watt Street Sabden	1.12	27	Erection of affordable units	15/3/12	3/2011/0129	377587 437263	*
Land off Henthorn Road Clitheroe	2.48	81	Outline for erection of affordable units	26/3/12	3/2010/0719	372946 441036	
Brown Leaves Country Hotel Longsight Road Copster Green	0.17	5	Outline for residential	3/4/12	3/2011/0482	367327 433670	*

AFFORDABLE HOUSING SITES ~ NOT STARTED


SITE LOCATION	SITE AREA	DW	COMMENTS	DATE OF APPROVAL	APPLICATION NO	NGR	BROWNFIELD SITES
Land Chapel Close Low Moor Clitheroe	0.56	16	Outline for residential & affordable units	2/5/12	3/2011/0247	373070 441982	*
Preston Road Longridge	0.76	18	Outline for erection of affordable units	18/6/12	3/2011/0316	360091 436120	
Land at Whiteacre Lane Barrow	0.20	2	Outline for erection of affordable units	22/8/12	3/2011/0776	374072 437851	
Land accessed between 36 & 38 Henthorn Road Clitheroe	0.31	8	Demolition of garages & erection of affordable dwellings	18/9/12	3/2010/0929	373538 441362	*
No of Sites 16	7.96	240					



HOUSING LAND AVAILABILITY OCTOBER 2012

MAP 1

This map is reproduced from Ordnance Survey material with the permission of Ordnance Survey on behalf of the Controller of Her Majesty's Stationery Office © Crown Copyright. Unauthorised reproduction infringes Crown copyright and may lead to prosecution or civil proceedings. Ribble Valley Borough Council, 100018641 2012



Scale



HOUSING LAND AVAILABILITY OCTOBER 2012

MAP 2

This map is reproduced from Ordnance Survey material with the permission of Ordnance Survey on behalf of the Controller of Her Majesty's Stationery Office © Crown Copyright. Unauthorised reproduction infringes Crown copyright and may lead to prosecution or civil proceedings. Ribblesdale Borough Council. 100018641 2012





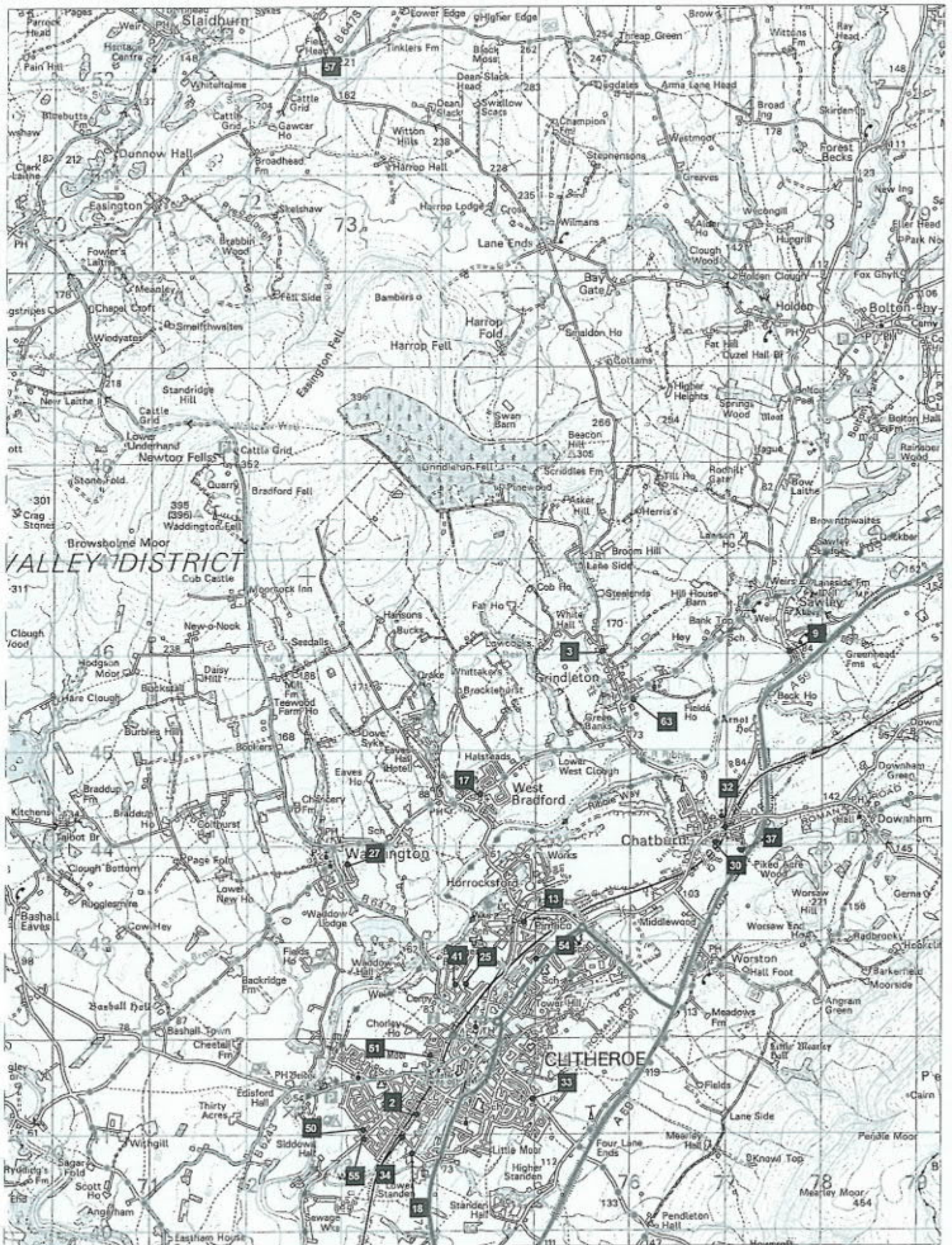
HOUSING LAND AVAILABILITY OCTOBER 2012

MAP 3

This map is reproduced from Ordnance Survey material with the permission of Ordnance Survey on behalf of the Controller of Her Majesty's Stationery Office © Crown Copyright. Unauthorised reproduction infringes Crown copyright and may lead to prosecution or civil proceedings. Ribblesdale Borough Council. 100018641 2012







HOUSING LAND AVAILABILITY OCTOBER 2012

MAP 4

This map is reproduced from Ordnance Survey material with the permission of Ordnance Survey on behalf of the Controller of Her Majesty's Stationery Office © Crown Copyright. Unauthorised reproduction infringes Crown copyright and may lead to prosecution or civil proceedings. Ribblesdale Borough Council, 100018641 2012



Scale

