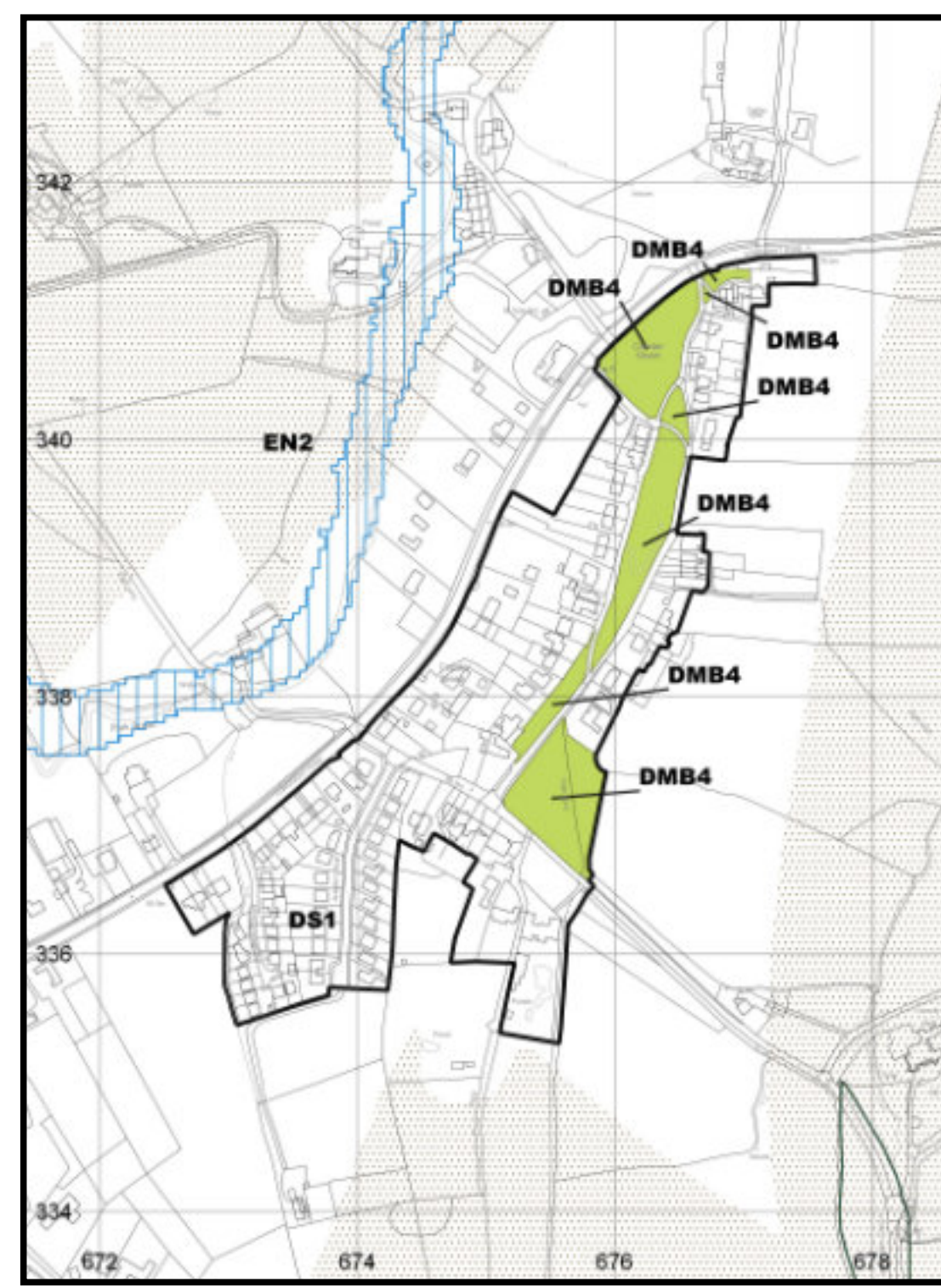
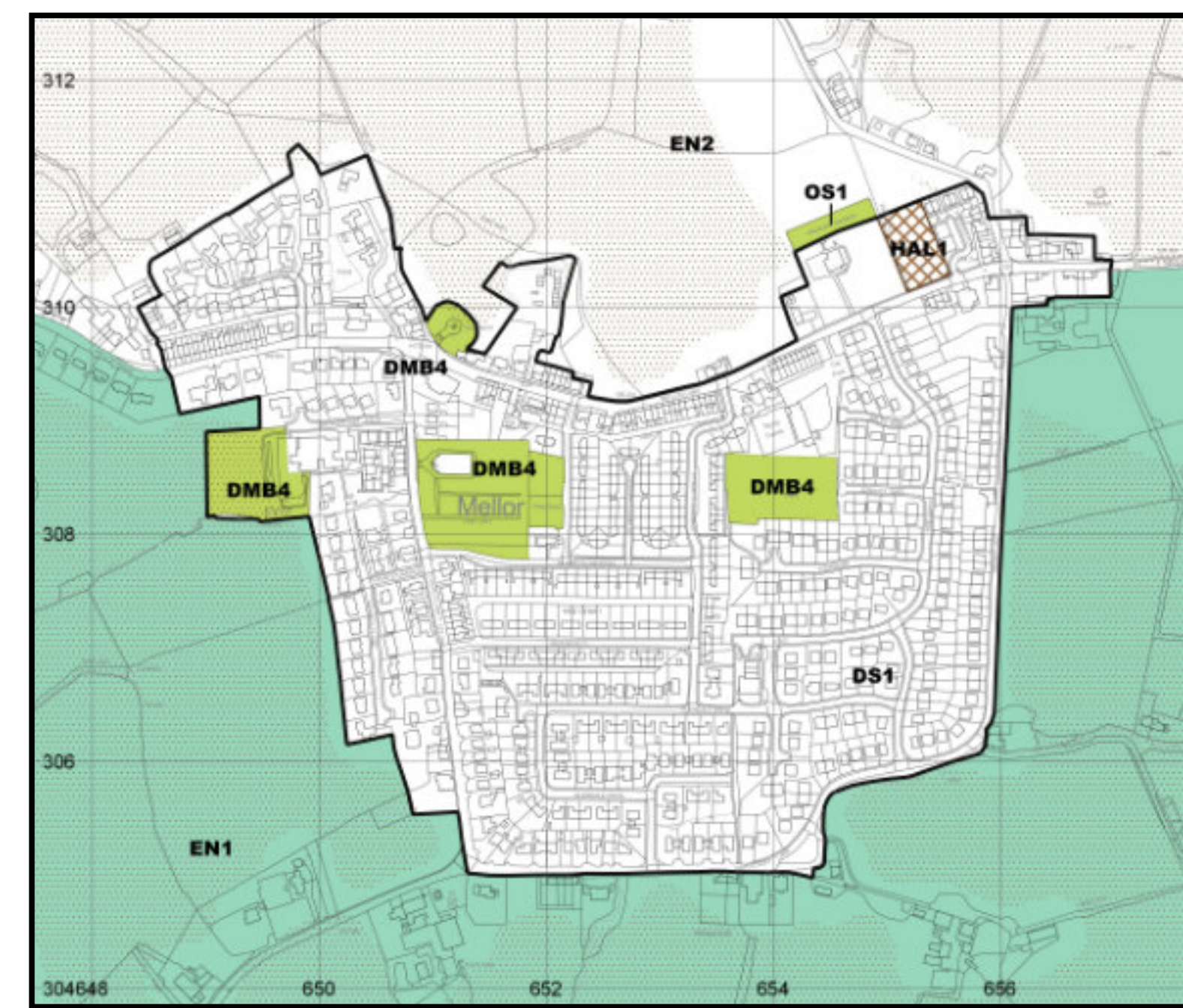


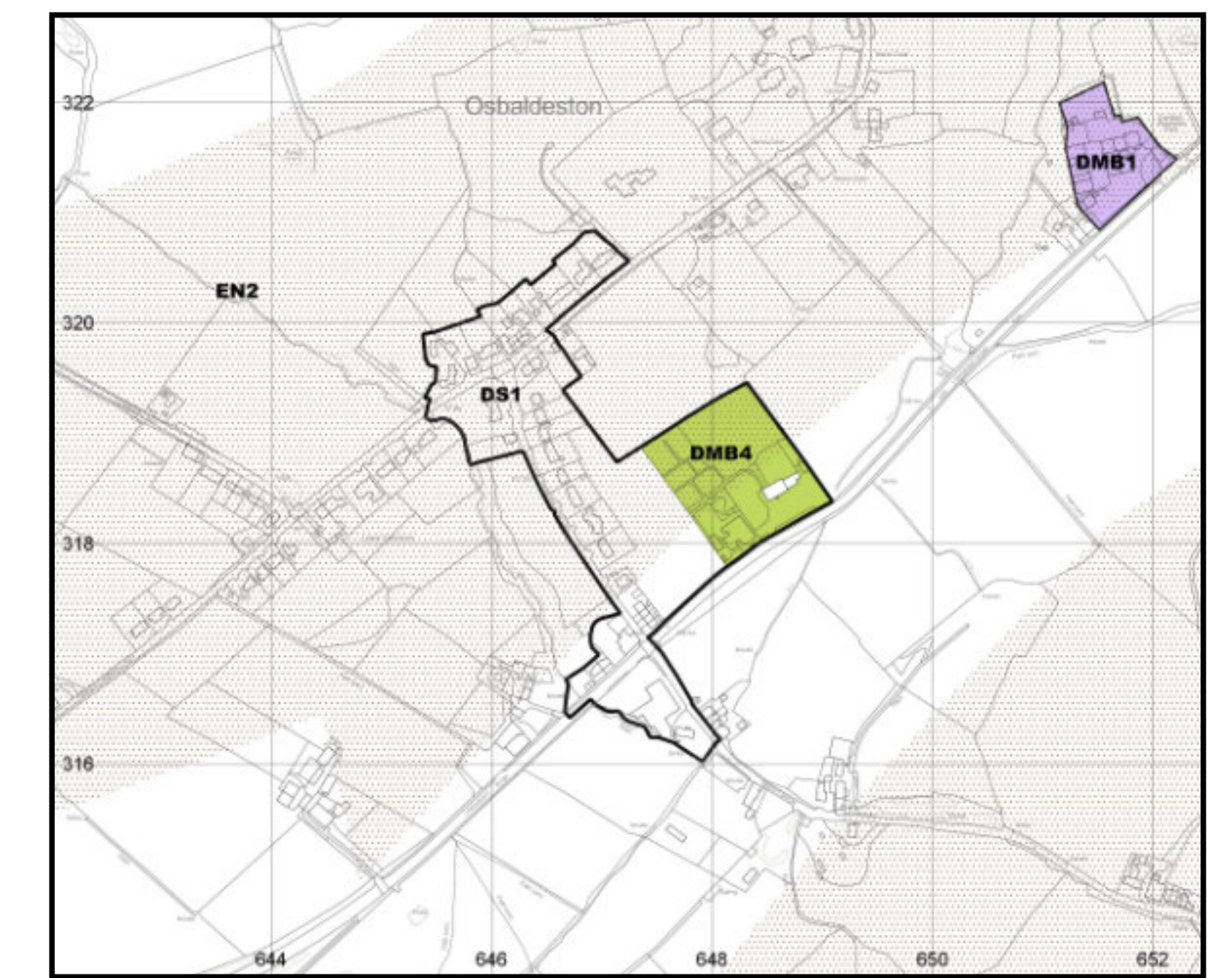
**Inset 8 - Longridge 1:5000**



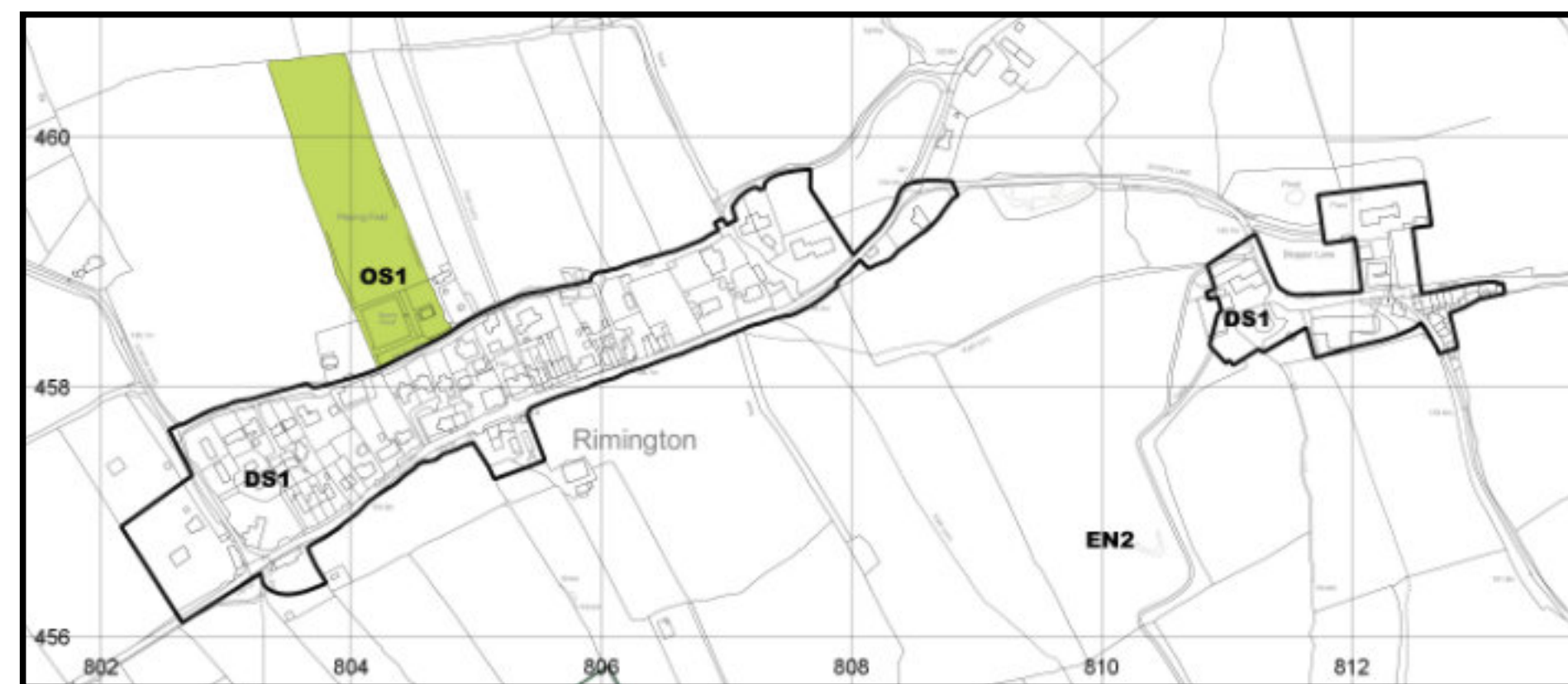
**Inset 13 - Copster Green 1:5000**



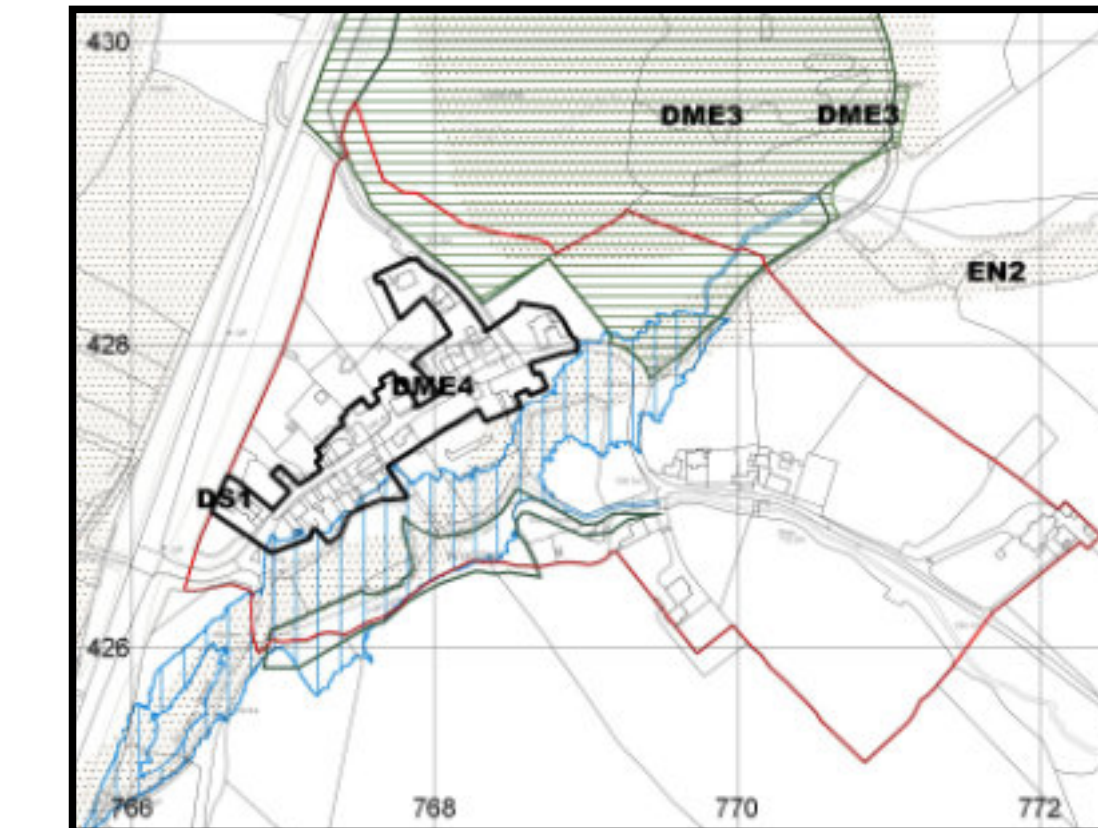
**Inset 11 - Mellor 1:5000**



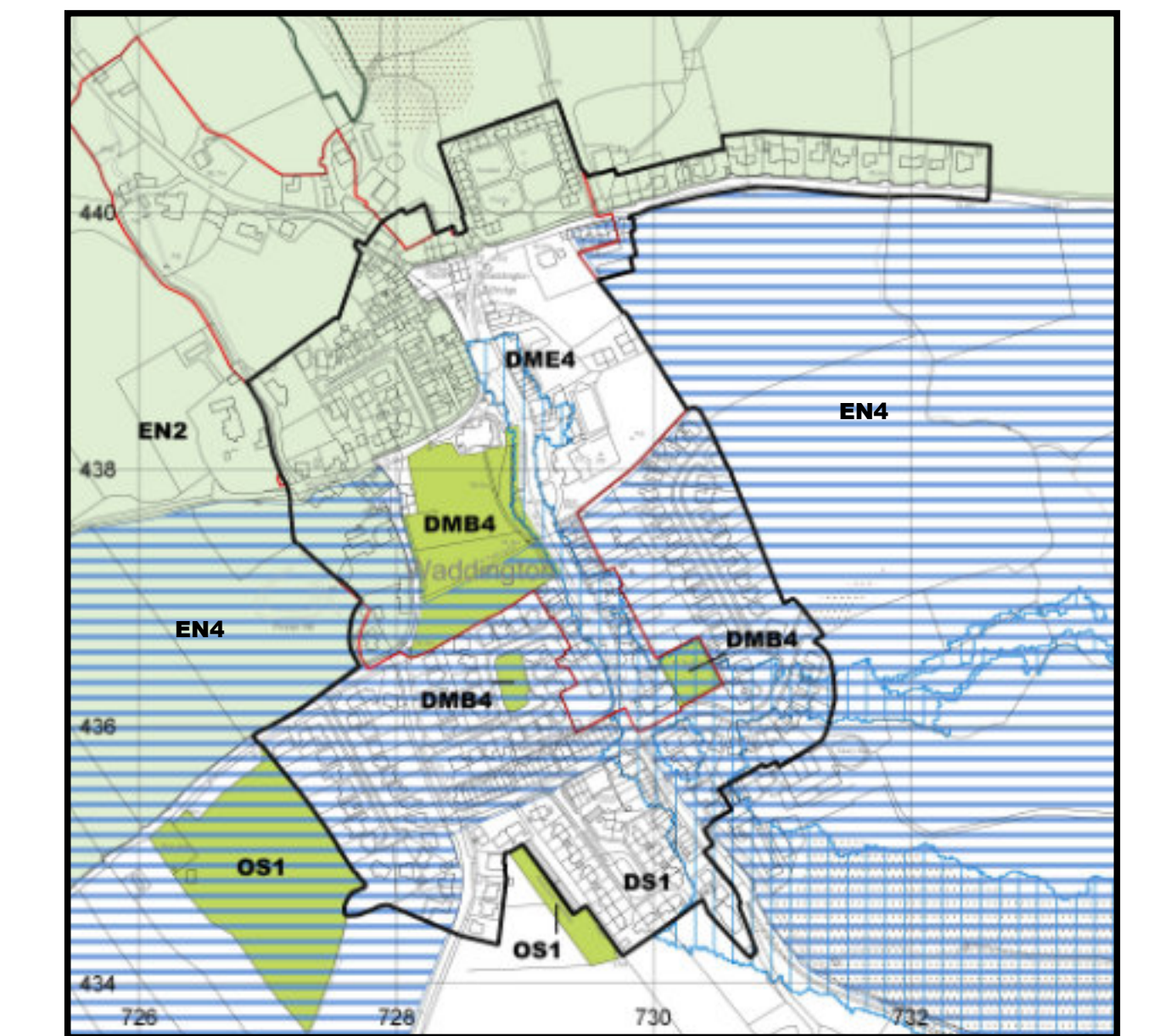
**Inset 10 - Osbaldeston 1:5000**




**Inset 31 - Rimington 1:5000**



**Inset 27 - Worston 1:5000**



**Inset 24 - Waddington 1:5000**



All maps are at **Scale 1 : 5,000**



# SHEET 3

**Ribble Valley Borough Council –  
A Local Plan for Ribble Valley  
2008 – 2028**

**Proposals Map –  
Adopted Policies October 2019**

## Inset Maps

**SHEET 3**    **SHEET 4 (reverse)**

- |                  |                          |
|------------------|--------------------------|
| 8 Longridge      | 1 Bolton by Bowland      |
| 10 Osbaldeston   | 2 Holden                 |
| 11 Mellor        | 3 Tosside                |
| 13 Copster Green | 4 Slaidburn              |
| 24 Waddington    | 5 Newton                 |
| 27 Worston       | 6 Dunsop Bridge          |
| 31 Rimington     | 7 Chipping               |
|                  | 23 Clitheroe Town Centre |

### Key

- Settlement Boundary (DS1)
- Borough Boundary
- Principal Shopping Frontage (DMR1/DMR2)
- Committed Housing Site (DS1)
- Housing Allocation Site (HAL)
- Conservation Areas (DME4)
- Main Centre Boundary (MCB1)
- Proposed Clitheroe Market Re-Development Site (DMR1)
- Barrow Enterprise Site (DS1)
- Standen Strategic Development Site (DS1)
- Samesbury Enterprise Zone (DS1)
- Ancient Woodland (DME1)
- Committed Employment Site (DMB1)
- Special Protection Areas (DME3)
- Local Geodiversity Heritage Site (EN4)
- Local Nature Reserve (DME3)
- Employment Land Allocation (EAL1/EAL2)
- Sites of Special Scientific Interest (DME3)
- County Biological Heritage Site (DME3)
- Historic Park and Garden (DME4)
- Scheduled Monuments Areas (DME4)
- Flood Risk Area [Flood Zone 2] (DME6)
- Protected Railway Station Site (DM12)
- Minerals Safeguarding Area (EN3)
- Open Countryside (EN2)
- Existing Employment Area (DMB1)
- Area of Outstanding Natural Beauty [AONB] (EN2)
- Green Belt (EN1)
- Existing Open Space (DMB4/OS1)



Nicola Hopkins, MCIM, MRTPI.  
Director of Economic Development  
and Planning  
Council Offices  
Church Walk  
CLITHEROE, BB7 2RA