

SCHEDULE 1
SPECIFICATION OF TREES
Trees Specified individually
(encircled in black on the map)

<i>Reference on Map</i> I1	<i>Description</i> Oak [Quercus]	<i>Situation*</i> Land at Petre Wood Farm
-------------------------------	-------------------------------------	--

Trees specified by reference to an area
(within a dotted black line on the map)

<i>Reference on Map</i> none	<i>Description</i>	<i>Situation*</i>
---------------------------------	--------------------	-------------------

Groups of Trees

(within a broken black line on the map)

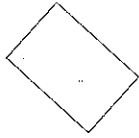
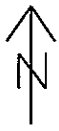
<i>Reference on Map</i> none	<i>Description</i>	<i>Situation*</i>
---------------------------------	--------------------	-------------------

Woodlands

(within a continuous black line on the map)

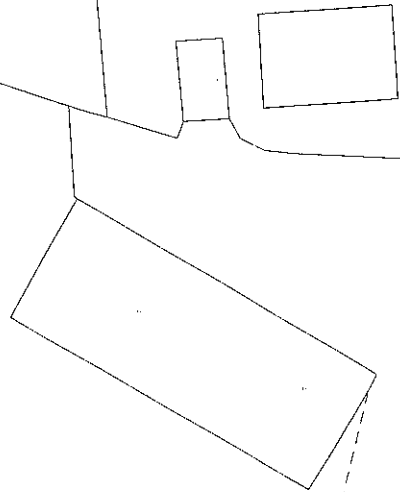
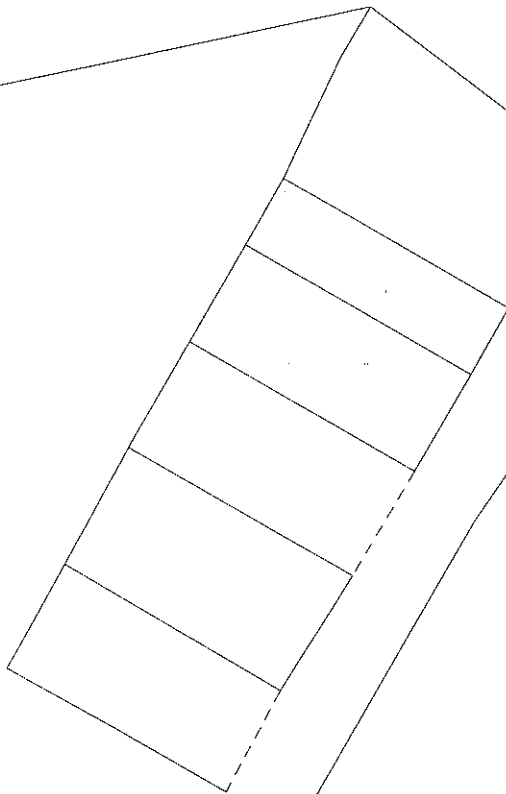
<i>Reference on Map</i> none	<i>Description</i>	<i>Situation*</i>
---------------------------------	--------------------	-------------------

*complete if necessary to specify more precisely the position of the trees



Petre House Farm

T1



al

LONGSIGHT
ROAD

RIBBLE VALLEY BOROUGH COUNCIL TREE PRESERVATION ORDER NO./NOS. 7/19/3/175
TOWN & COUNTRY PLANNING ACT 1990
TOWN & COUNTRY PLANNING (TREES) REGULATIONS 1999

LOCATION: PETRE WOOD FARM
PARISH: BILLINGTON

OS SHEET: SD7034NE