



PUBLIC PATH DIVERSION ORDER

HIGHWAYS ACT 1980

RIBBLE VALLEY BOROUGH COUNCIL

DIVERSION OF PUBLIC FOOTPATH No. 41 AIGHTON, BAILEY & CHAIGLEY (PART).

This order is made by Ribble Valley Borough Council (the Authority) under Section 119 of the Highways Act 1980 (the 1980 Act) because it appears to the Authority that in the interests of the owner of the land crossed by the footpath described in paragraph 1 of this order it is expedient that the line of the way should be diverted.

The applicant has agreed to defray any expenses, which are incurred in bringing the new site of the footpath into a fit condition for use by the public. All gates will be provided or modified so that they are 1.2 metres wide gates to BS 5907:2006.

BY THIS ORDER:

1. The public rights of way over the land situated at Hacking Boat House, Aighton, Bailey & Chaigley and shown by a bold continuous line on the plan contained in this order and described in Part 1 of the Schedule to this order shall be stopped up as from the date the Authority certifies that all work to bring the footpath, as described in Part 2 of the schedule into a fit condition for use by the public has been carried out.
2. There shall at the end of 14 days from the date of confirmation of this order be a public footpath over the land situated at Hacking Boat House, Aighton, Bailey & Chaigley described in Part 2 of the Schedule and shown by a bold broken line on the map attached to this order.



SCHEDULE

**PART 1
DESCRIPTION OF SITE OF EXISTING PATH OR WAY**

FOOTPATH 41 AIGHTON, BAILEY & CHAIGLEY.

From Ordnance Survey Grid Reference SD 7043 3735, Point A on the Order Plan, in a generally south easterly direction for 89 metres to Ordnance Grid Reference SD 7050 3729, Point B on the Order Plan and then in a generally south easterly direction for approximately 131 metres to Ordnance Survey Grid Reference SD 7061 3722, Point C on the Order Plan, and then in a generally easterly direction for approximately 76 metres to Ordnance Survey Grid Reference SD 7069 3721, Point D on the Order Plan, and then in a generally south easterly direction for approximately 181 metres to Ordnance Survey Grid Reference SD 7083 3710, Point E on the Order Plan, a total distance of 477 metres. The existing path is shown by a bold line on the Order Plan and marked A – B – C – D – E.

**PART 2
DESCRIPTION OF SITE OF NEW PATH OR WAY**

FOOTPATH 41 AIGHTON, BAILEY & CHAIGLEY.

The new length of path to be created being 2 metres wide commences from Ordnance Survey Grid Reference SD 7043 3735, Point A on the Order Plan, and then in a generally south easterly direction to Ordnance Survey Grid Reference SD 7083 3710, Point E on the Order Plan, a distance of 493 metres. The new path is shown by a bold dashed line on the Order Plan and marked A – E.

THE COMMON SEAL OF)
RIBBLE VALLEY BOROUGH)
COUNCIL was hereunto)
affixed this 25th day)
of November 2013)
In the presence of:)

R. Estem

Mayor

M. H. Scott

Chief Executive



CONFIRMED BY)
RIBBLE VALLEY BOROUGH)
COUNCIL as an unopposed)
Order this 22nd day)
of January 2014)
In the presence of:)

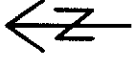
R. Estem

Mayor

M. H. Scott

Chief Executive





Public Path Diversion Order Section 119 Highways Act 1980

Public Footpath No. 41 Aighton, Bailey & Chaigley

Crown Copyright. All Rights reserved Ribbles Valley Borough Council. Licence No. LA100018641 (2004).
For reference purposes only, no further copies may be made.

Engineering Section
Council Offices
Church Walk
Clitheroe
Lancashire. BB7 2RA
Map Ref: SD7037SE Scale: 1:2500

