



## **PUBLIC PATH DIVERSION ORDER**

**HIGHWAYS ACT 1980**

**RIBBLE VALLEY BOROUGH COUNCIL**

### **DIVERSION OF PUBLIC FOOTPATHS NOS. 21 & 22 HOTHERSALL (PARTS)**

This order is made by Ribble Valley Borough Council (the Authority) under Section 119 of the Highways Act 1980 (the 1980 Act) because it appears to the Authority that in the interests of the owner of the land crossed by the footpath described in paragraph 1 of this order it is expedient that the line of the way should be diverted.

The applicant has agreed to defray any expenses, which are incurred in bringing the new site of the footpath into a fit condition for use by the public. All gates will be provided or modified so that they are either 1.2 metres wide two way self closing gates or kissing gates to BS 5907:2006.

#### **BY THIS ORDER:**

1. The public rights of way over the land situated at Lower College Farm, Hothersall and shown by bold continuous lines on the map contained in this order and described in Part 1 of the Schedule to this order shall be stopped up as from the date the Authority certifies that all work to bring the footpaths, as described in Part 2 of the Schedule into a fit condition for use by the public has been carried out.
  2. There shall at the end of 14 days from the date of confirmation of this order be a public footpath over the land situated at Lower College Farm, Hothersall described in Part 2 of the Schedule and shown by bold broken lines on the map attached to this order.
  3. The rights conferred on the public under this Order shall be subject to the limitations and conditions set out in Part 3 of the Schedule.
- 
-



## **SCHEDULE**

### **PART 1**

#### **DESCRIPTION OF SITE OF EXISTING PATH OR WAY**

##### **FOOTPATH 21.**

From Ordnance Survey Grid Reference SD 6192 3633, Point A on the Order Plan in a generally north westerly direction for approximately 103 metres to Ordnance Survey Grid Reference SD 6186 3642, Point B on the Order Plan and then in a generally northerly direction for approximately 69 metres to Ordnance Survey Grid Reference SD 6186 3648, Point C on the Order Plan and then in a generally east north easterly direction for approximately 52 metres to Ordnance Survey Grid Reference SD 6191 3650, Point D on the Order Plan a total length of approximately 224 metres. The existing path is shown by a bold continuous line marked A – B – C – D.

##### **FOOTPATH 22.**

From Ordnance Survey Grid Reference SD 6194 3650, Point E on the Order Plan in a generally west north westerly direction for approximately 141 metres to Ordnance Survey Grid Reference SD 6180 3652, Point F on the Order Plan. The existing path is shown by a bold continuous line marked E – D – F.



## **SCHEDULE**

### **PART 2**

#### **DESCRIPTION OF SITE OF NEW PATH OR WAY**

##### **FOOTPATH 21.**

The new length of path to be created being 2 metres wide commences from Ordnance Survey Grid Reference SD 6192 3633, Point A on the Order Plan in a generally north north easterly direction for approximately 81 metres to Ordnance Survey Grid Reference SD 6194 3641, Point G on the Order Plan, then in a generally northerly direction for approximately 88 metres to Ordnance Survey Grid Reference SD 6194 3649, Point H on the Order Plan, then in a generally northerly direction for approximately 9 metres to Ordnance Survey Grid Reference SD 6194 3650, Point E on the Order Plan a total length of approximately 178 metres. The new path is shown by a bold dashed line and marked A – G – H – E.

##### **FOOTPATH 22.**

The new length of path to be created being 2 metres wide commences from Ordnance Survey Grid Reference SD 6194 3650, Point E on the Order Plan in a generally west north westerly direction for approximately 91 metres to Ordnance Survey Grid Reference SD 6186 3652, Point I on the Order Plan, then in a generally westerly direction for approximately 55 metres to Ordnance Survey Grid Reference SD 6180 3652, Point F on the Order Plan a total length of approximately 146 metres. The new path is shown by a bold dashed line and marked E – I – F.



# SCHEDULE

## PART 3

### LIMITATIONS AND CONDITIONS

1. The right of the owner of the soil to erect and maintain a 1.2 metres wide two way self closing gate to BS 5907:2006 at Ordnance Survey Grid Reference SD 6194 3641 Point G on the Plan.
2. The right of the owner of the soil to erect and maintain a kissing gate to BS 5907:2006 at Ordnance Survey Grid Reference SD 6194 3649 Point H on the Plan.
3. The length of path between Ordnance Survey Grid Reference SD 6194 3641, Point E on the Order Plan and Ordnance Survey Grid Reference SD 6194 3649, Point F on the Order Plan is cleared and maintained clear of a reasonable level of vegetation, trees and foliage by the applicant and subsequent landowners.
4. The right of the owner of the soil to erect and maintain a 1.2 metres wide two way self closing gate to BS 5907:2006 at Ordnance Survey Grid Reference SD 6180 3652 Point F on the Plan.
5. The right of the owner of the soil to erect and maintain a 1.2 metres wide two way self closing gate to BS 5907:2006 at Ordnance Survey Grid Reference SD 6186 3652 Point I on the Plan.

2250  
SD 6194 3649


THE COMMON SEAL OF )  
 RIBBLE VALLEY BOROUGH )  
 COUNCIL was hereunto )  
 affixed this 17<sup>th</sup> day )  
 of December 2012 )  
 In the presence of: )

*Jayes*

Mayor

*M.H. Scott*

Chief Executive




CONFIRMED BY )  
 RIBBLE VALLEY BOROUGH )  
 COUNCIL as an unopposed )  
 Order this 26<sup>th</sup> day of )  
 February 2013 )

*Jayes*

Mayor

*M.H. Scott*

Chief Executive



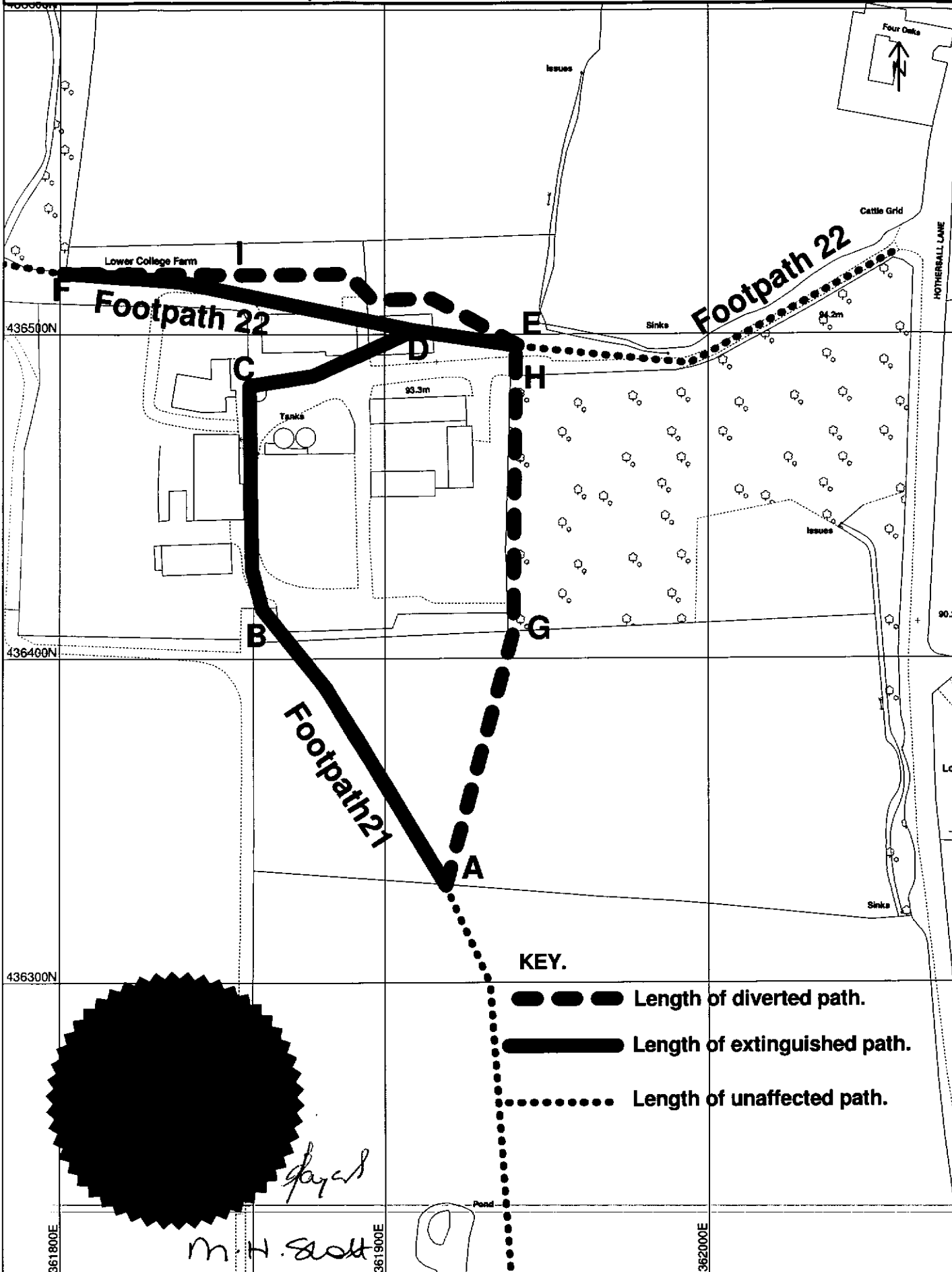
Engineering Section  
Council Offices  
Church Walk  
Clitheroe  
Lancashire. BB7 2RA

Map Ref: SD6136SE Scale: 1:1500




### Public Path Diversion Order Section 119 Highways Act 1980

### Public Footpath Nos. 21 & 22 Hothersall

Crown Copyright. All Rights reserved Ribbles Valley Borough Council.  
Licence No. LA100018641(2005). For reference purposes only, no further  
copies may be made.



**KEY.**

-  Length of diverted path.
-  Length of extinguished path.
-  Length of unaffected path.

*[Large black circular stamp]*  
*[Signature]*  
M. H. Scott