














Chipping Village Hall

Magnetic North





Map Symbols

-  Open Woodland
-  Open Grass
-  Rough Open Grass
-  Tarmac
-  Soft Play Area
-  Building
-  Fence/Gates
-  High Fence
-  Hedge
-  Steep Banking
-  Tree
-  Goal Post, Play Equipment
-  High Post - Lamppost, Telegraph Pole, Floodlight

Scale 1cm = 12.5m

0 10 20 30 40 50m

-  Start
- 1 - Tree
- 2 - Floodlight
- 3 - Gate
- 4 - Bench
- 5 - Post
- 6 - Cabin
- 7 - Goalpost
- 8 - Bridge
- 9 - Fence
- 10 - Metal Rail
-  Finish

Copyright Ribble Valley Borough Council.
Map surveyed and drawn -
Mike Ormerod - 01200 429892,
mikeormerod23@btinternet.com