

PUBLIC PATH DIVERSION ORDER

HIGHWAYS ACT 1980

RIBBLE VALLEY BOROUGH COUNCIL


DIVERSION OF PUBLIC FOOTPATH No.6 RIBCHESTER (PART)

This order is made by Ribble Valley Borough Council (the Authority) under Section 119 of the Highways Act 1980 (the 1980 Act) because it appears to the Authority that in the interests of the owner of the land crossed by the footpaths described in paragraph 1 of this Order it is expedient that the line of the way should be diverted.

The applicant has agreed to defray any expenses, which are incurred in bringing the new site of the footpath into a fit condition for use by the public. All limitations will be provided or modified so that they comply with BS 5907:2006

BY THIS ORDER:

1. The public rights of way over the land situated at Moor House Farm, Ribchester shown by a bold continuous line on the map contained in this Order and described in Part 1 of the Schedule to this Order shall be stopped up as from the date the Authority certifies that all work to bring the footpath, as described in Part 2 of the Schedule into a fit condition for use by the public has been carried out.
2. There shall at the end of 14 days from the date of confirmation of this Order be a public footpath over the land situated at Moor House Farm, Ribchester described in Part 2 of the Schedule and shown by a bold broken line on the map attached to this Order.
3. The rights conferred on the public under this Order shall be subject to the limitations and conditions set out in Part 3 of the Schedule.



SCHEDULE

PART 1

DESCRIPTION OF SITE OF EXISTING PATH OR WAY

Footpath No. 6.


From Ordnance Survey Grid Reference SD 6465 3815, Point A on the Order Plan in a generally southerly direction for approximately 198 metres, to Ordnance Survey Grid Reference SD 6465 3796 Point B on the Order Plan, then in a generally south westerly direction for approximately 33 metres, to Ordnance Survey Grid Reference SD 6463 3793 Point C on the Order Plan and then in a generally south south easterly direction for approximately 63 metres, to Ordnance Survey Grid Reference SD 6466 3788 Point D on the Order Plan, then in a generally southerly direction for approximately 96 metres, to Ordnance Survey Grid Reference SD 6468 3778 Point E on the Order Plan. The existing path is shown by a bold line on the Order Plan and marked A – B – C – D – E.

PART 2

DESCRIPTION OF SITE OF NEW PATH OR WAY

Footpath No. 6.

The new length of path to be created being 2 metres wide from Ordnance Survey Grid Reference SD 6461 3816, Point I on the Order Plan in a generally southerly direction for approximately 95 metres to Ordnance Survey Grid Reference SD 6460 3806, Point H on the Order Plan, then in generally southerly direction for approximately 142 metres to Ordnance Survey Grid Reference SD 6460 3792 Point G on the Order Plan and then in a generally south south easterly direction for approximately 57 metres to Ordnance Survey Grid Reference SD 6463 3787 Point F on the Order Plan and then in a generally south south easterly direction for approximately 104 metres to Ordnance Survey Grid Reference SD 6468 3778, Point E on the Order Plan, a total distance of approximately 397 metres. The new path is shown by a bold dashed line on the Order Plan and marked I – H – G – F – E.



SCHEDULE

**PART 3
LIMITATIONS AND CONDITIONS**

The right of the owner of the soil to erect and maintain a 1.2 metres wide two way self closing gate to BS 5907:2006 at Ordnance Survey Grid Reference SD 6463 3787 Point F on the Order Plan.

The right of the owner of the soil to erect and maintain a 1.2 metres wide two way self closing gate to BS 5907:2006 at Ordnance Survey Grid Reference SD 6460 3806 Point H on the Order Plan.

The right of the owner of the soil to erect and maintain a Type B rectangular kissing gate to BS 5709:2006 at Ordnance Survey Grid Reference SD 6461 3816 Point I on the Order Plan.

The applicant is to provide the required drainage and treatment to create a walking surface to the appropriate standard between Points I and E on the Order Plan to the satisfaction of the Highway Authority.

THE COMMON SEAL OF)
RIBBLE VALLEY BOROUGH)
COUNCIL was hereunto)
Affixed this 26th day)
of January 2012)
In the presence of:)

[Signature]
M. H. Swett

Mayor
Chief Executive

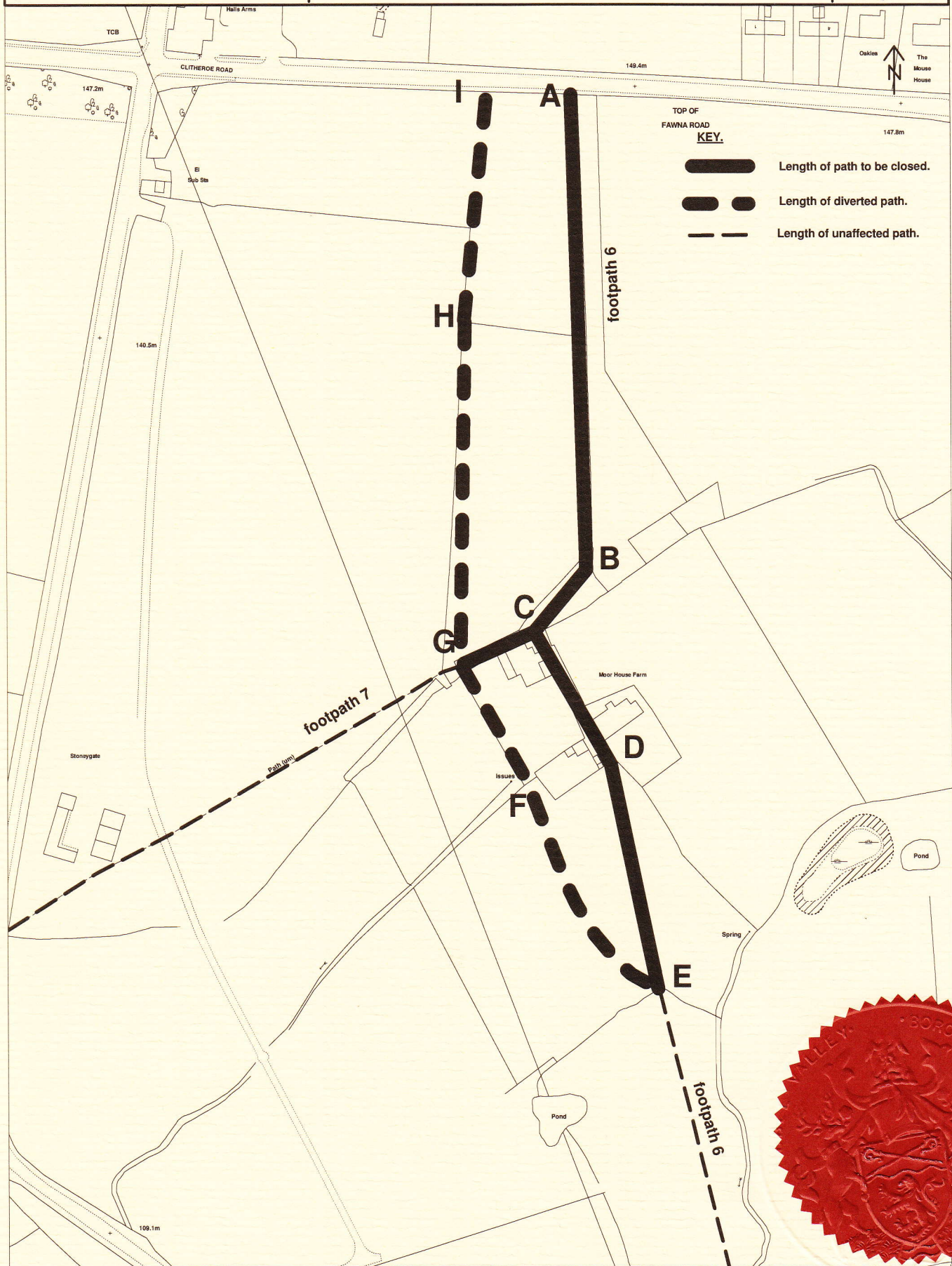


CONFIRMED BY)
RIBBLE VALLEY BOROUGH)
COUNCIL as an unopposed)
Order this 20th day of)
March 2012)

[Signature]
M. H. Swett

Mayor
Chief Executive





Sube.
M.H. Scott