

PUBLIC PATH DIVERSION ORDER

HIGHWAYS ACT 1980

RIBBLE VALLEY BOROUGH COUNCIL


DIVERSION OF PUBLIC FOOTPATHS No.2, 3 & 4 WHALLEY & FOOTPATH No. 7 WISWELL 2011.

This order is made by Ribble Valley Borough Council (the Authority) under Section 119 of the Highways Act 1980 (the 1980 Act) because it appears to the Authority that in the interests of the owner of the land crossed by the footpaths described in paragraph 1 of this order it is expedient that the line of the ways should be diverted.

The applicant has agreed to defray any expenses, which are incurred in bringing the new site of the footpaths into a fit condition for use by the public. All gates will be provided or modified so that they are 1.2 metres wide two way self closing gates to BS 5907:2006.

BY THIS ORDER:

1. The public rights of way over the land situated at Brook House Farm, Whalley and shown by bold continuous lines on the map contained in this order and described in Part 1 of the Schedule to this order shall be stopped up as from the date the Authority certifies that all work to bring the footpaths, as described in Part 2 of the schedule into a fit condition for use by the public has been carried out.
2. There shall at the end of 14 days from the date of confirmation of this order be public footpaths over the land situated at Brook House Farm, Whalley described in Part 2 of the Schedule and shown by bold broken lines on the map attached to this order.
3. The rights conferred on the public under this Order shall be subject to the limitations and conditions set out in Part 3 of the Schedule.



SCHEDULE

PART 1

DESCRIPTION OF SITE OF EXISTING PATH OR WAY

FOOTPATH 2 WHALLEY.

From Ordnance Survey Grid Reference SD 7265 3800, Point H on the Order Plan in a generally south easterly direction for approximately 114 metres to Ordnance Survey Grid Reference SD 7274 3793, Point I on the Order Plan.

FOOTPATH 3 WHALLEY.


From Ordnance Survey Grid Reference SD 7274 3793, Point I on the Order Plan in a generally easterly direction for approximately 96 metres, to Ordnance Survey Grid Reference SD 7283 3796 Point J on the Order Plan.

FOOTPATH 4 WHALLEY.

From Ordnance Survey Grid Reference SD 7274 3789, Point E on the Order Plan in a generally north easterly direction for approximately 36 metres, to Ordnance Survey Grid Reference SD 7274 3793, Point I on the Order Plan.

FOOTPATH 7 WISWELL.

From Ordnance Survey Grid Reference SD 7283 3796, Point J on the Order Plan in a generally easterly direction for approximately 198 metres, to Ordnance Survey Grid Reference SD 7302 3795, Point A on the Order Plan.



SCHEDULE


PART 2 DESCRIPTION OF SITE OF NEW PATH OR WAY

FOOTPATH 2 WHALLEY.

The new length of path to be created, being 2 metres wide from Ordnance Survey Grid Reference SD 7268 3787, Point F on the Order Plan in a generally northerly direction for approximately 56 metres to Ordnance Survey Grid Reference SD 7267 3792, Point G on the Order Plan, then in a generally north north westerly direction for approximately 76 metres to Ordnance Survey Grid Reference SD 7265 3800, Point H on the Order Plan, a total distance of approximately 132 metres.

FOOTPATH 4 WHALLEY.

The new length of path to be created, being 2 metres wide from Ordnance Survey Grid Reference SD 7302 3795, Point A on the Order Plan in a generally southerly direction for approximately 25 metres to Ordnance Survey Grid Reference SD 7302 3793, Point B on the Order Plan, then in a generally south westerly direction for approximately 163 metres to Ordnance Survey Grid Reference SD 7287 3786, Point C on the Order Plan, then in a generally westerly direction for approximately 76 metres to Ordnance Survey Grid Reference 7280 3786, Point D on the Order Plan, then in a generally westerly direction for approximately 69 metres to Ordnance Survey Grid Reference SD 7274 3789, Point E on the Order Plan, a total distance of approximately 333 metres.




SCHEDULE

**PART 3
LIMITATIONS AND CONDITIONS**

The right of the owner of the soil to erect and maintain a 1.2 metres wide two way self closing gate to BS 5907:2006 at Ordnance Survey Grid Reference SD 7280 3786 Point D on the Order Plan.


The right of the owner of the soil to erect and maintain a 1.2 metres wide two way self closing gate to BS 5907:2006 at Ordnance Survey Grid Reference SD 7267 3792 Point G on the Order Plan.

THE COMMON SEAL OF)
RIBBLE VALLEY BOROUGH)
COUNCIL was hereunto)
affixed this 15th day)
of December 2011)
In the presence of:)

 Mayor
M. H. Scott Chief Executive



CONFIRMED BY)
RIBBLE VALLEY BOROUGH)
COUNCIL as an unopposed)
Order this day of)
)

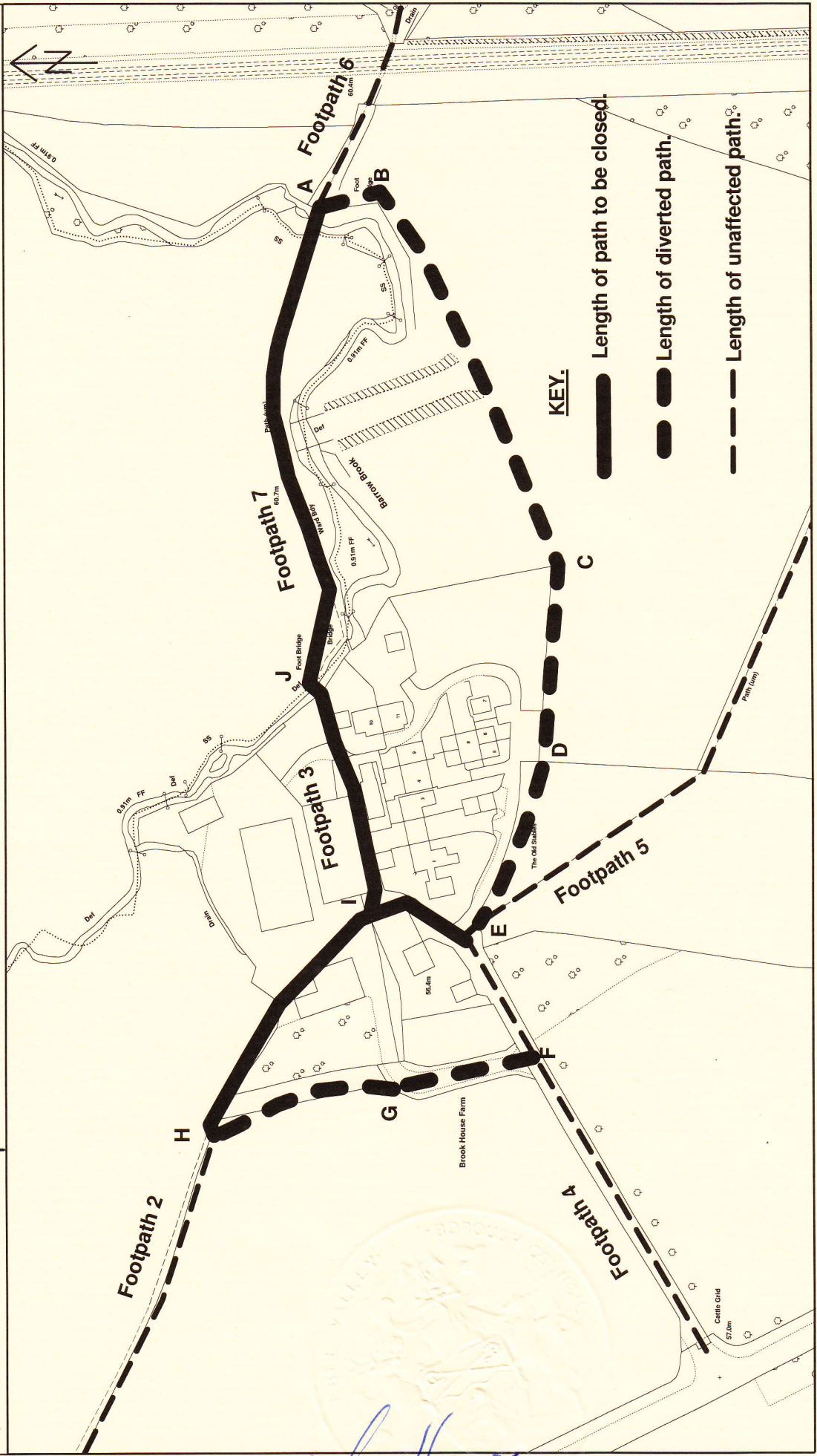
 Mayor
Chief Executive



Public Path Diversion Order
Section 119 Highways Act 1980
Whalley Footpaths 2, 3, 4 & 7 and Wiswell Footpath 7

Crown Copyright. All Rights reserved Ribble Valley Borough Council. Licence No. LA100018641 (2004).
 For reference purposes only, no further copies may be made.

Engineering Section
 Council Offices
 Church Walk
 Clitheroe
 Lancashire. BB7 2RA
 Map Ref: SD7237NE Scale: 1:2000



M. H. Scott