

PUBLIC PATH DIVERSION ORDER

HIGHWAYS ACT 1980

RIBBLE VALLEY BOROUGH COUNCIL


DIVERSION OF PUBLIC FOOTPATHS No.7 MELLOR 2011.

This order is made by Ribble Valley Borough Council (the Authority) under Section 119 of the Highways Act 1980 (the 1980 Act) because it appears to the Authority that in the interests of the owner of the land crossed by the footpaths described in paragraph 1 of this order it is expedient that the line of the ways should be diverted.

The applicant has agreed to defray any expenses, which are incurred in bringing the new site of the footpaths into a fit condition for use by the public. All limitations will be provided or modified so that they comply with BS 5907:2006.

BY THIS ORDER:

1. The public rights of way over the land situated at Brigadoon, Saccary Lane, Mellor and shown by bold continuous lines on the map contained in this order and described in Part 1 of the Schedule to this order shall be stopped up as from the date the Authority certifies that all work to bring the footpaths, as described in Part 2 of the schedule into a fit condition for use by the public has been carried out.
2. There shall at the end of 14 days from the date of confirmation of this order be a public footpath over the land situated at Brigadoon, Saccary Lane, Mellor described in Part 2 of the Schedule and shown by bold broken lines on the map attached to this order.
3. The rights conferred on the public under this Order shall be subject to the limitations and conditions set out in Part 3 of the Schedule.




SCHEDULE

PART 1

DESCRIPTION OF SITE OF EXISTING PATH OR WAY

FOOTPATH 7 MELLOR.

From Ordnance Survey Grid Reference SD 6584 3195, Point A on the Order Plan in a generally north north westerly direction for approximately 69 metres to Ordnance Survey Grid Reference SD 6582 3201, Point B on the Order Plan and then in a generally north north westerly direction for approximately 155 metres to Ordnance Survey Grid Reference SD 6578 3216, Point C on the Order Plan. The existing path is shown by a bold line on the Order Plan and marked A – B – C.




SCHEDULE

PART 2 DESCRIPTION OF SITE OF NEW PATH OR WAY

FOOTPATH 7 MELLOR.

The new length of path to be created, being 2 metres wide from Ordnance Survey Grid Reference SD 6588 3198, Point D on the Order Plan in a generally north north westerly direction for approximately 17 metres to Ordnance Survey Grid Reference SD 6587 3199, Point E on the Order Plan, then in a generally northerly direction for approximately 33 metres to Ordnance Survey Grid Reference SD 6587 3202, Point F on the Order Plan, then in a generally north north westerly direction for approximately 166 metres to Ordnance Survey Grid Reference 6578 3216, Point C on the Order Plan, a total distance of approximately 216 metres. The new path is shown by a bold broken line on the Order Plan and marked D – E – F – C.



SCHEDULE

**PART 3
LIMITATIONS AND CONDITIONS**

- 1. The right of the owner of the soil to erect and maintain a 1.0 metres wide gap stile to BS 5907:2006 at Ordnance Survey Grid Reference SD 6588 3198 Point D on the Order Plan.
- 2. The right of the owner of the soil to erect and maintain a rectangular kissing gate to BS 5907:2006 at Ordnance Survey Grid Reference SD 6587 3199 Point E on the Order Plan.

THE COMMON SEAL OF)
 RIBBLE VALLEY BOROUGH)
 COUNCIL was hereunto)
 affixed this 21st day)
 of November 2011)
 In the presence of:)

[Signature]
 M.H. Stott

Mayor
 Chief Executive



CONFIRMED BY)
 RIBBLE VALLEY BOROUGH)
 COUNCIL as an unopposed)
 Order this day of)
)

Mayor
 Chief Executive

