

PUBLIC PATH DIVERSION ORDER

HIGHWAYS ACT 1980

RIBBLE VALLEY BOROUGH COUNCIL


DIVERSION OF PUBLIC FOOTPATH No.16 & 17 RIBCHESTER

This order is made by Ribble Valley Borough Council (the Authority) under Section 119 of the Highways Act 1980 (the 1980 Act) because it appears to the Authority that in the interests of the owner of the land crossed by the footpaths described in paragraph 1 of this order it is expedient that the line of the ways should be diverted.

The applicant has agreed to defray any expenses, which are incurred in bringing the new site of the footpath into a fit condition for use by the public. All gates will be provided or modified so that they are 1.2 metres wide two way self closing gates to BS 5907:2006.

BY THIS ORDER:

1. The public rights of way over the land situated at Kellets Farm, Greenmoor Lane, Ribchester and shown by bold continuous lines on the map contained in this order and described in Part 1 of the Schedule to this order shall be stopped up as from the date the Authority certifies that all work to bring the footpaths, as described in Part 2 of the schedule into a fit condition for use by the public has been carried out.
2. There shall at the end of 14 days from the date of confirmation of this order be public footpaths over the land situated at Kellets Farm, Greenmoor Lane, Ribchester described in Part 2 of the Schedule and shown by bold broken lines on the map attached to this order.
3. The rights conferred on the public under this Order shall be subject to the limitations and conditions set out in Part 3 of the Schedule.



SCHEDULE

PART 1

DESCRIPTION OF SITE OF EXISTING PATH OR WAY

FOOTPATH 16.

From Ordnance Survey Grid Reference SD 6396 3738, Point C on the Order plan in a generally north easterly direction for approximately 119 metres to Ordnance Survey Grid Reference SD 6405 3746, Point F on the Order plan. The existing path is shown by a bold continuous line marked C-F.

FOOTPATH 17.

From Ordnance Survey Grid Reference SD 6393 3743, Point A on the Order plan in a generally south easterly direction for approximately 47 metres, to Ordnance Survey Grid Reference SD 6395 3740 Point B on the Order plan. The existing path is shown by a bold continuous line marked A-B.

PART 2


DESCRIPTION OF SITE OF NEW PATH OR WAY

FOOTPATH 16.

The new length of path to be created being 2 metres wide commences from Ordnance Survey Grid Reference SD 6398 3734, Point D on the Order plan in a generally easterly direction for approximately 44 metres to Ordnance Survey Grid Reference SD 6402 3736, Point E on the Order plan, then in a generally north north easterly direction for approximately 101 metres to Ordnance Survey Grid Reference SD 6405 3746, Point F on the Order plan a total length of approximately 145 metres. The new path is shown by a bold dashed line and marked D-E-F.

FOOTPATH 17.

The new length of path to be created being 2 metres wide commences from Ordnance Survey Grid Reference SD 6392 3739, Point G on the Order plan in a generally easterly direction for approximately 31 metres to Ordnance Survey Grid Reference SD 6395 3740, Point B on the Order plan a total length of 31 metres. The new path is shown by a bold dashed line and marked G-B.




SCHEDULE

**PART 3
LIMITATIONS AND CONDITIONS**

The right of the owner of the soil to erect and maintain a 1.2 metres wide two way self closing gate to BS 5907:2006 at Ordnance Survey Grid Reference SD 6402 3736 Point E on the Plan.

THE COMMON SEAL OF)
RIBBLE VALLEY BOROUGH)
COUNCIL was hereunto)
affixed this 3rd day)
of October 2011)
In the presence of:)



M.H. Scott

Mayor

Chief Executive



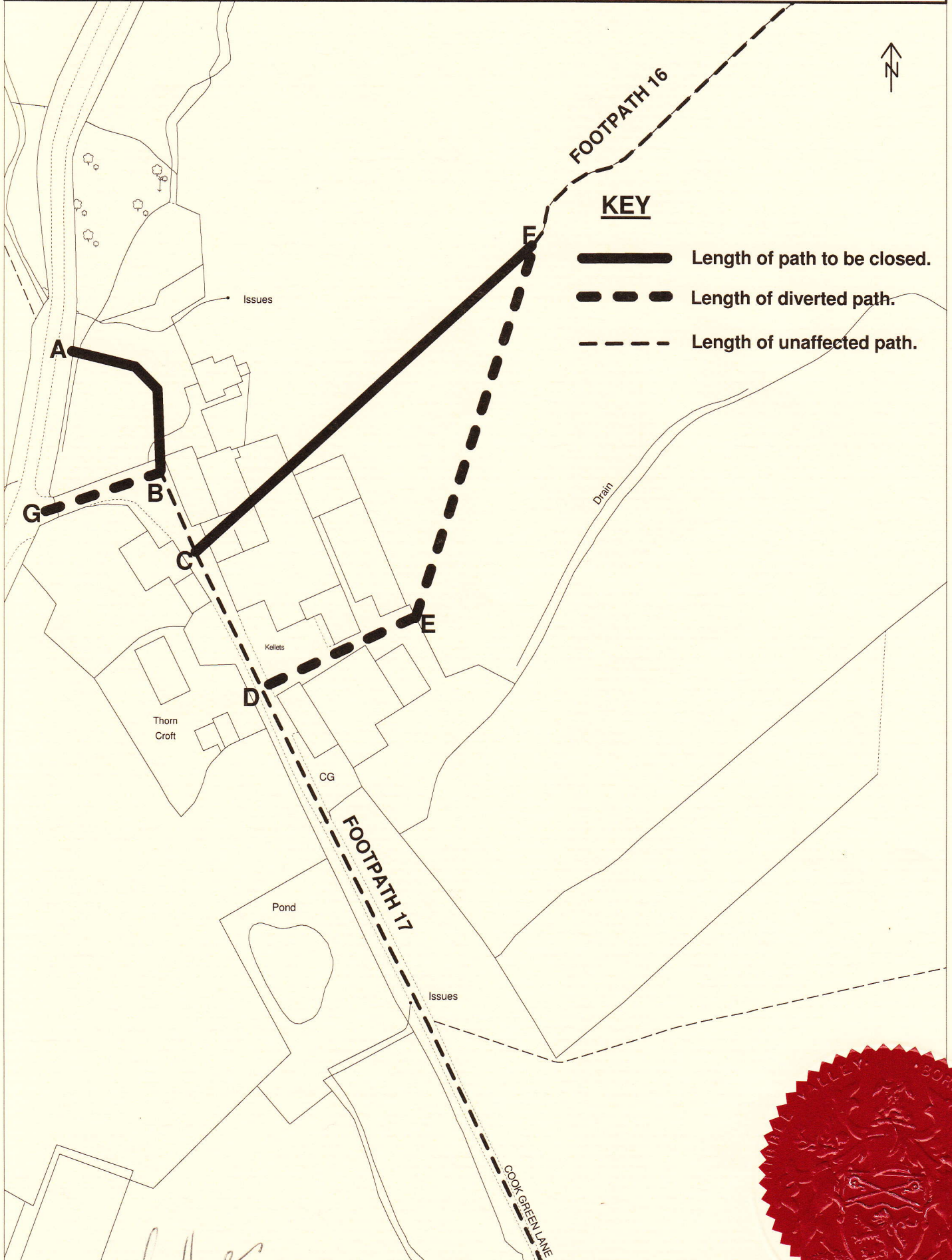
CONFIRMED BY)
RIBBLE VALLEY BOROUGH)
COUNCIL as an unopposed)
Order this 21st day of)
November 2011)


M.H. Scott

Mayor

Chief Executive





M.H. Scott
M.H. Scott

