

PUBLIC PATH DIVERSION ORDER

HIGHWAYS ACT 1980

RIBBLE VALLEY BOROUGH COUNCIL


DIVERSION OF PUBLIC FOOTPATH No.13 WILPSHIRE

This Order is made by Ribble Valley Borough Council (the authority) under section 119 of the Highways Act 1980 (the 1980 Act) because it appears to the authority that in the interests of the owner of the land crossed by the footpath described in paragraph 1 of this order it is expedient that the line of the way should be diverted.

The applicant has agreed to defray any expenses, which are incurred in bringing the new site of the footpath into a fit condition for use by the public. All gates will be provided or modified so that they are 1.2 metre wide two-way self-closing gates.

BY THIS ORDER:

1. The public right of way over the land situated at Carr Hall, Wilpshire and shown by a bold continuous line on the map contained in this Order and described in Part 1 of the Schedule to this Order shall be stopped up as from the date the Authority certifies that all work to bring the footpath, as described in Part 2 of the schedule into a fit condition for use by the public has been carried out and the Definitive Map and Statement of Public Rights of Way for the County of Lancashire shall be modified accordingly.
2. There shall at the end of 14 days from the date of confirmation of this Order be a public footpath over the land situated at Carr Hall, Wilpshire described in Part 2 of the Schedule and shown by a bold broken line on the map contained in this Order and thereupon the Definitive Map and Statement of Public Rights of Way for the County of Lancashire shall be modified accordingly.
3. The rights of the public under this Order shall be subject to the limitations and conditions set out in part 3 of the schedule.



SCHEDULE

PART 1


DESCRIPTION OF SITE OF EXISTING PATH OR WAY

From Ordnance Survey Grid Reference SD 7000 3328 Point A on the Order plan, in a generally southerly direction for approximately 150 metres to Ordnance Survey Grid Reference SD 7003 3313 Point B on the Order plan, then in a generally easterly direction for approximately 95 metres to Ordnance Survey Grid Reference SD 7011 3317 Point C on the Order plan, a total distance of approximately 245 metres. The length of existing path is shown by a bold continuous line on the Order Map and marked A – B – C.

PART 2

DESCRIPTION OF SITE OF NEW PATH OR WAY

The new path being 2 metres wide from Ordnance Survey Grid Reference SD 7000 3328 Point A on the Order plan, in a generally east north easterly direction for approximately 7 metres to Ordnance Survey Grid Reference SD 7001 3328 Point D on the Order plan, then in a generally south south easterly direction for approximately 59 metres to Ordnance Survey Grid Reference SD 7004 3324 Point E on the Order plan, then in a generally easterly direction for approximately 19 metres to Ordnance Survey Grid Reference SD 7005 3324 Point F on the Order plan, then in a generally south south easterly direction for approximately 43 metres to Ordnance Survey Grid Reference SD 7007 3323 Point G on the Order plan, then in a generally south easterly direction for approximately 22 metres to Ordnance Survey Grid Reference SD 7009 3322 Point H on the Order plan, then in a generally south south easterly direction for approximately 30 metres to Ordnance Survey Grid Reference SD 7011 3320 Point I on the Order plan, then in a generally southerly direction for approximately 30 metres to Ordnance Survey Grid Reference SD 7011 3317 Point C on the Order plan a total distance of approximately 210 metres. The length of new path is shown by a bold broken line on the Order Map and marked A – D – E – F – G – H – I – J – C.



SCHEDULE

**PART 3
LIMITATIONS AND CONDITIONS**

The right of the owner of the soil to erect and maintain a 1.2 metres wide two way self closing gate at Ordnance Survey Grid Reference SD 7009 3322 Point H on the Plan.

The right of the owner of the soil to erect and maintain a 1.2 metres wide two way self-closing gate at Ordnance Survey Grid Reference SD 7010 3319 Point J on the Plan.

Provide and maintain an approved footbridge between points A to D.


THE COMMON SEAL OF)
RIBBLE VALLEY BOROUGH)
COUNCIL was hereunto)
Affixed this 14th day)
of December 2010)
In the presence of:)

 Mayor

M.H. Scott Chief Executive



CONFIRMED BY)
RIBBLE VALLEY BOROUGH)
COUNCIL as an unopposed)
Order this 7th day of)
March 2011.)

 Mayor

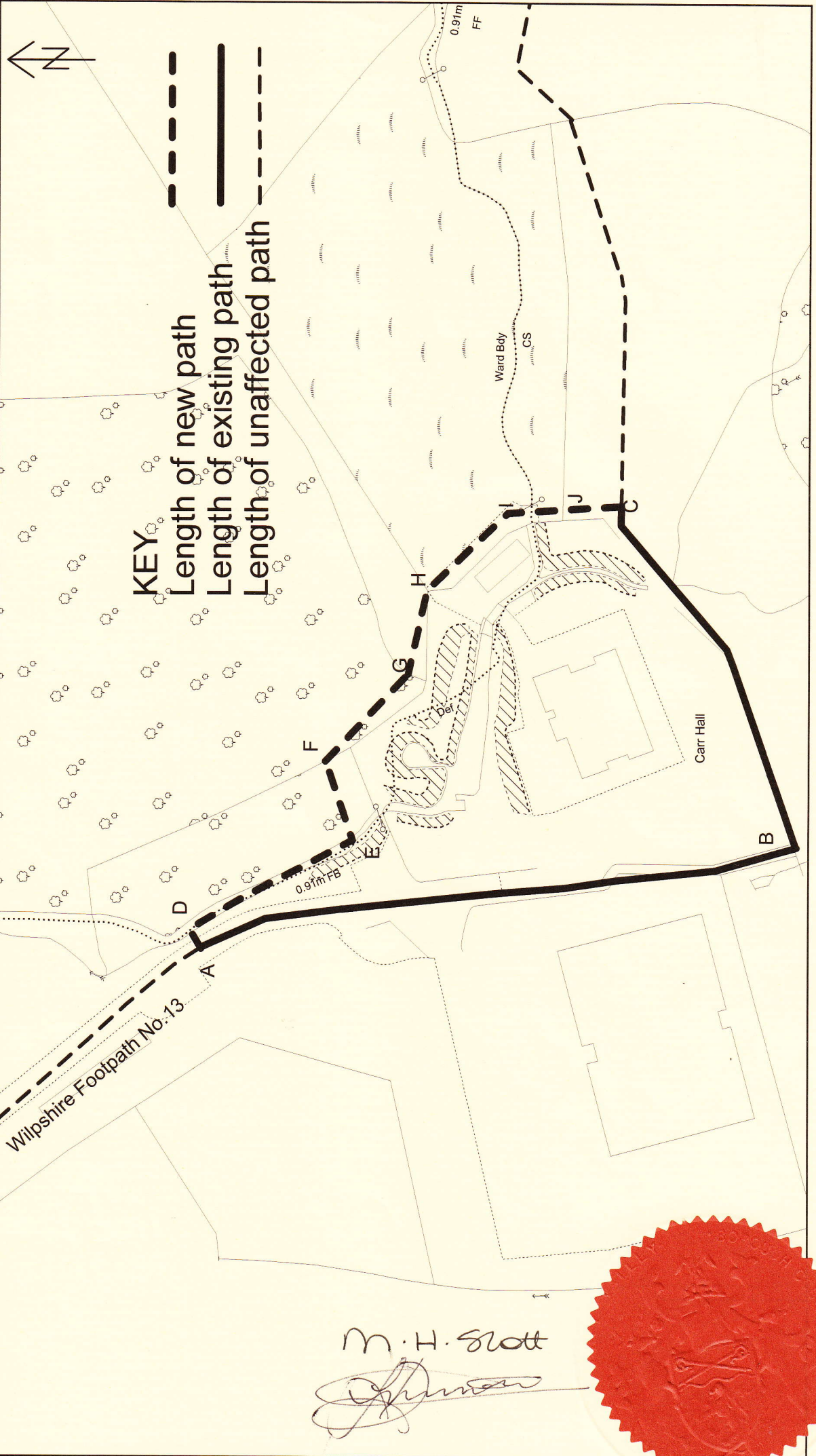
M.H. Scott Chief Executive



Engineering Section
Council Offices
Church Walk
Clitheroe
Lancashire. BB7 2RA
Map Ref: SD7033SW Scale: 1:1250

Public Path Diversion Order Section 119 Highways Act 1980
Wilpshire Public Footpath No.13
Plan Ref: RVBC/Wilpshire 13/2010

Crown Copyright. All Rights reserved Ribbles Valley Borough Council. Licence No. LA100018641 (2004).
For reference purposes only, no further copies may be made.



M. H. Scott
[Signature]

