

PUBLIC PATH DIVERSION ORDER

HIGHWAYS ACT 1980

RIBBLE VALLEY BOROUGH COUNCIL


DIVERSION OF PUBLIC FOOTPATH No.2 RIBCHESTER

This order is made by Ribble Valley Borough Council (the authority) under section 119 of the Highways Act 1980 (the 1980 Act) because it appears to the authority that in the interests of the owner of the land crossed by the footpath described in paragraph 1 of this Order it is expedient that the line of the way should be diverted.

The applicant has agreed to defray any expenses, which are incurred in bringing the new site of the footpath into a fit condition for use by the public. All gates will be provided or modified so that they are 1.2 metre wide two-way self-closing gates.

BY THIS ORDER:

1. The public right of way over the land situated at Squire House, Knowle Green and shown by a bold continuous line on the map contained in this Order and described in Part 1 of the Schedule to this Order shall be stopped up as from the date the Authority certifies that all work to bring the footpath, as described in Part 2 of the schedule, into a fit condition for use by the public has been carried out and the Definitive Map and Statement of Public Rights of Way for the County of Lancashire shall be modified accordingly.
2. There shall at the end of 14 days from the date of confirmation of this order be a public footpath over the land situated at Squire House, Knowle Green described in Part 2 of the Schedule and shown by a bold broken line on the map attached to this order.
3. The rights of the public under this Order shall be subject to the limitations and conditions set out in part 3 of the schedule.



SCHEDULE

PART 1


DESCRIPTION OF SITE OF EXISTING PATH OR WAY

From Ordnance Survey Grid Reference 6483 3831, Point A on the Order plan in a generally northerly direction for approximately 395metres, to Ordnance Survey Grid Reference 6487 3868 point F on the Order plan.

PART 2

DESCRIPTION OF SITE OF NEW PATH OR WAY

From Ordnance Survey Grid Reference 6483 3831 Point A on the Order plan in a generally north north easterly direction for approximately 97 metres to Ordnance Survey Grid Reference 6488 3840 Point B on the Order plan, then in a generally northerly direction for approximately 26 metres to Ordnance Survey Grid Reference 6487 3842 Point C on the Order plan, then in a generally northerly direction for approximately 79 metres to Ordnance Survey Grid Reference 6485 3850 Point D on the Order plan, then in a generally northerly direction for approximately 35 metres to Ordnance Survey Grid Reference 6482 3852 Point E on the Order plan, then in a generally north north easterly direction for approximately 171 metres to Ordnance Survey Grid Reference 6487 3868 Point F on the Order Plan.



SCHEDULE

**PART 3
LIMITATIONS AND CONDITIONS**

The right of the owner of the soil to erect and maintain a 1.2 metres wide two way self closing gate at Ordnance Survey Grid Reference SD 6483 3831 Point A on the Plan.

The right of the owner of the soil to erect and maintain a 1.2 metres wide two way self-closing gate at Ordnance Survey Grid Reference SD 6487 3842 Point C on the Plan.

The right of the owner of the soil to erect and maintain a 1.2 metres wide two-way self-closing gate at Ordnance Survey Grid Reference SD 6485 3850 Point D on the Plan.

The right of the owner of the soil to erect and maintain a 1.2 metres wide two way self closing gate at Ordnance Survey Grid Reference SD 6482 3852 Point E on the Plan.

Provide drainage measures to eradicate standing water at the southern end of the field between Point A and Point B on the Plan.

Reinstate the track previously used as a haul road during construction with hardcore between Point B and Point C on the Plan.

THE COMMON SEAL OF)
RIBBLE VALLEY BOROUGH)
COUNCIL was hereunto)
Affixed this 31st day)
of JANUARY 2011)
In the presence of:)



 Mayor

 Chief Executive

CONFIRMED BY)
RIBBLE VALLEY BOROUGH)
COUNCIL as an unopposed)
Order this day of)
)

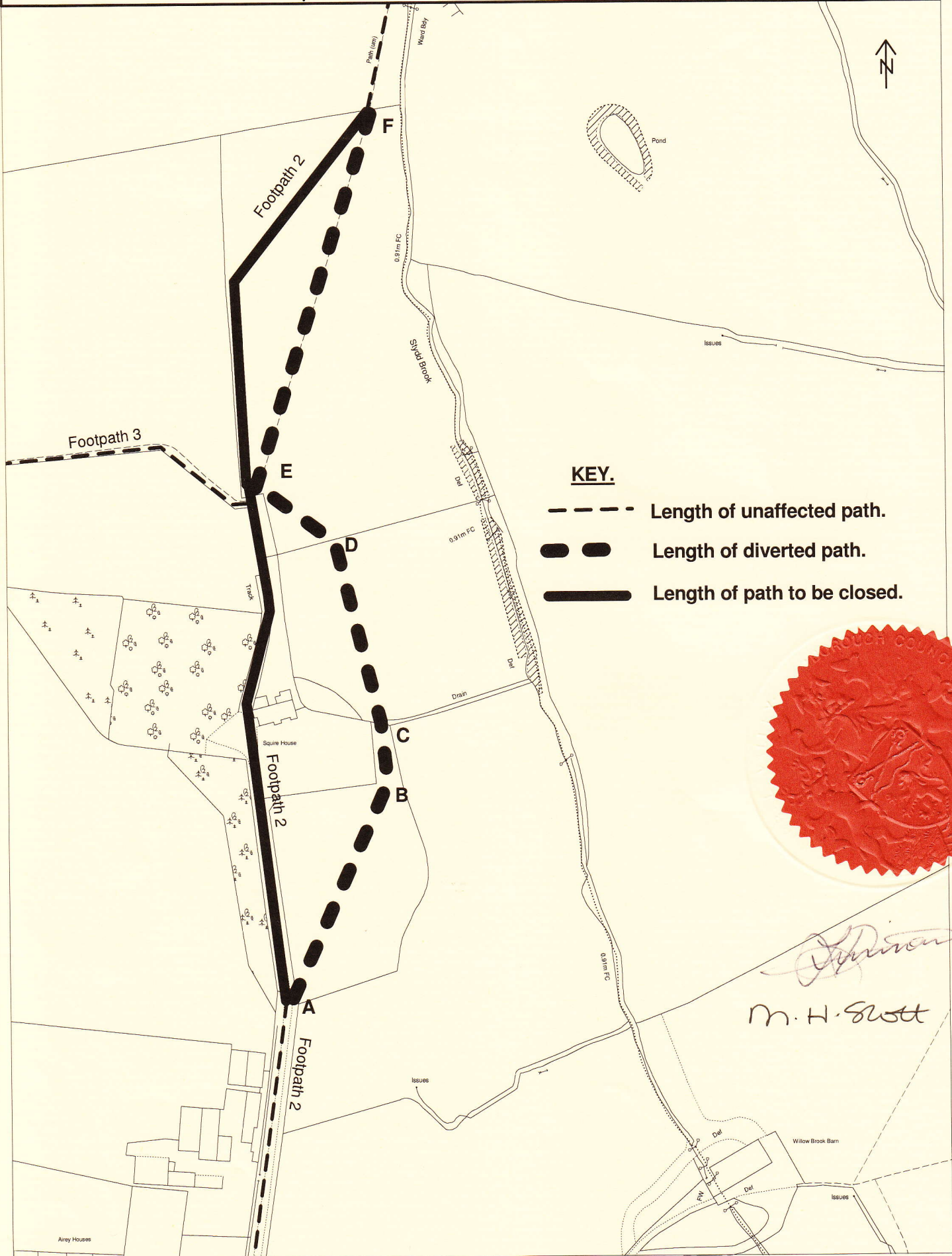
Mayor

Chief Executive




Public Path Diversion Order Section 119 Highways
Act 1980

Public Footpath No. 2 Ribchester

Crown Copyright. All Rights reserved Ribble Valley Borough Council. Licence No. LA100018641(2005). For reference purposes only, no further copies may be made.



KEY.

-  Length of unaffected path.
-  Length of diverted path.
-  Length of path to be closed.



M. H. Stott
M. H. Stott