

HOUSING LAND AVAILABILITY SCHEDULE

APRIL 2014



Ribble Valley
Borough Council

www.ribblevalley.gov.uk

Ribble Valley Borough Council

HOUSING LAND AVAILABILITY SCHEDULE APRIL 2014

Contents

Housing land in Ribble Valley - an introductory overview

Details of large sites, ie over 0.4 hectares

Schedule of small sites, ie under 0.4 hectares

Location maps for small sites within the Borough

Date of Survey: 31 March 2014

Disclaimer

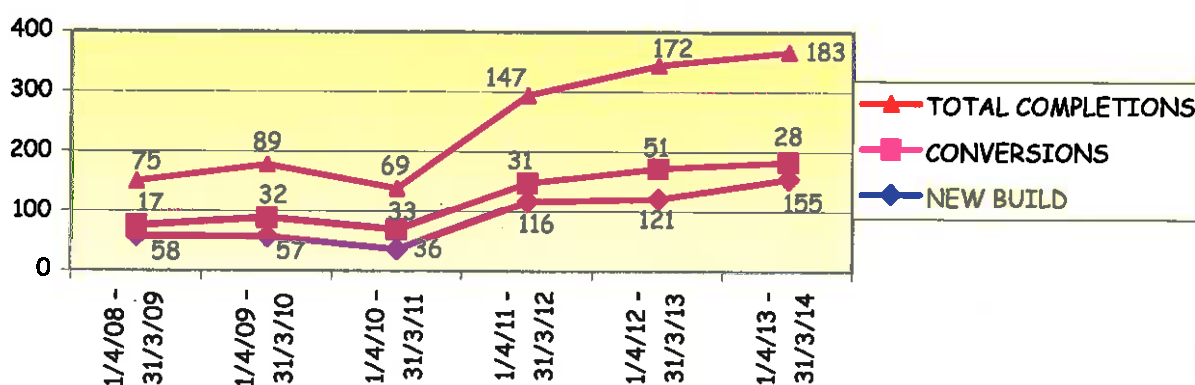
The factual information within this booklet is believed to be correct at the time of survey. Each site has been identified from approved planning applications. Whilst every effort is made to give accurate information no responsibility can be accepted for matters arising due to the information in this document being incorrect in any detail whatsoever.

J Heap
Director of Community Services
Council Offices
Church Walk
Clitheroe BB7 2RA
Tel: 01200 425111

1. This table and graph show the recent build rates from April 2008 to 31 March 2014 and are split between new build and conversions.

COMPLETIONS FROM 1 APRIL 2008 - 31 DECEMBER 2013	NEW BUILD	CONVERSIONS CHANGE OF USE	TOTAL COMPLETIONS
1 April 2008 - 31 March 2009	58	17	75
1 April 2009 - 31 March 2010	57	32	89
1 April 2010 - 31 March 2011	36	33	69
1 April 2011 - 31 March 2012	116	31	147
1 April 2012 - 31 March 2013	121	51	172
1 April 2013 - 31 March 2014	155	28	183

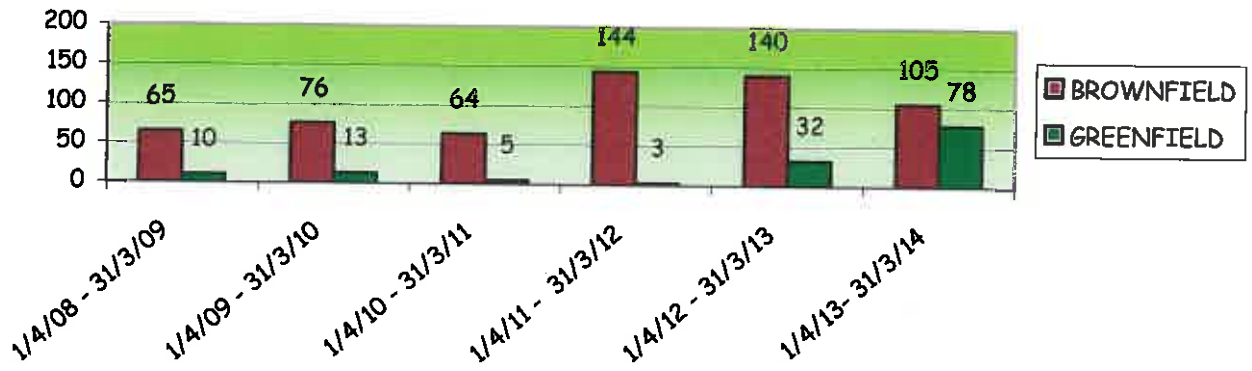
BUILD RATES FROM 2008



2. This table and graph show the number of completions since April 2008 to 31 March 2014 on brownfield and greenfield sites

BROWNFIELD/GREEN FIELD COMPLETIONS FROM 1 APRIL 2008 - 31 DECEMBER 2013			
YEAR	BROWNFIELD	GREENFIELD	TOTAL
1/4/08 - 31/3/09	65	10	75
1/4/09 - 31/3/10	76	13	89
1/4/10 - 31/3/11	64	5	69
1/4/11 - 30/3/12	144	3	147
1/4/12 - 31/3/13	140	32	172
1/4/13 - 31/3/14	105	78	183

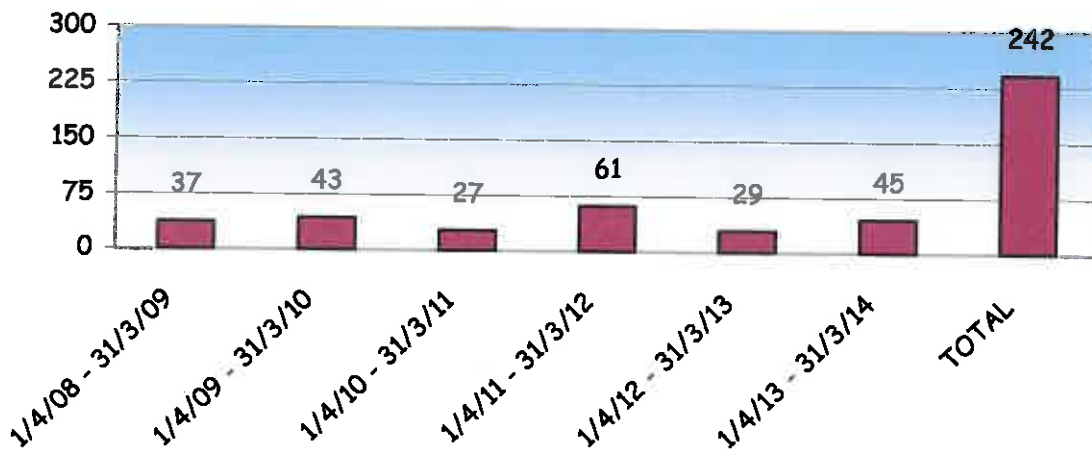
BROWNFIELD/GREENFIELD COMPLETIONS



3. This table and graph show the number of completions since April 2008 to 31 March 2014 of Affordable completions.

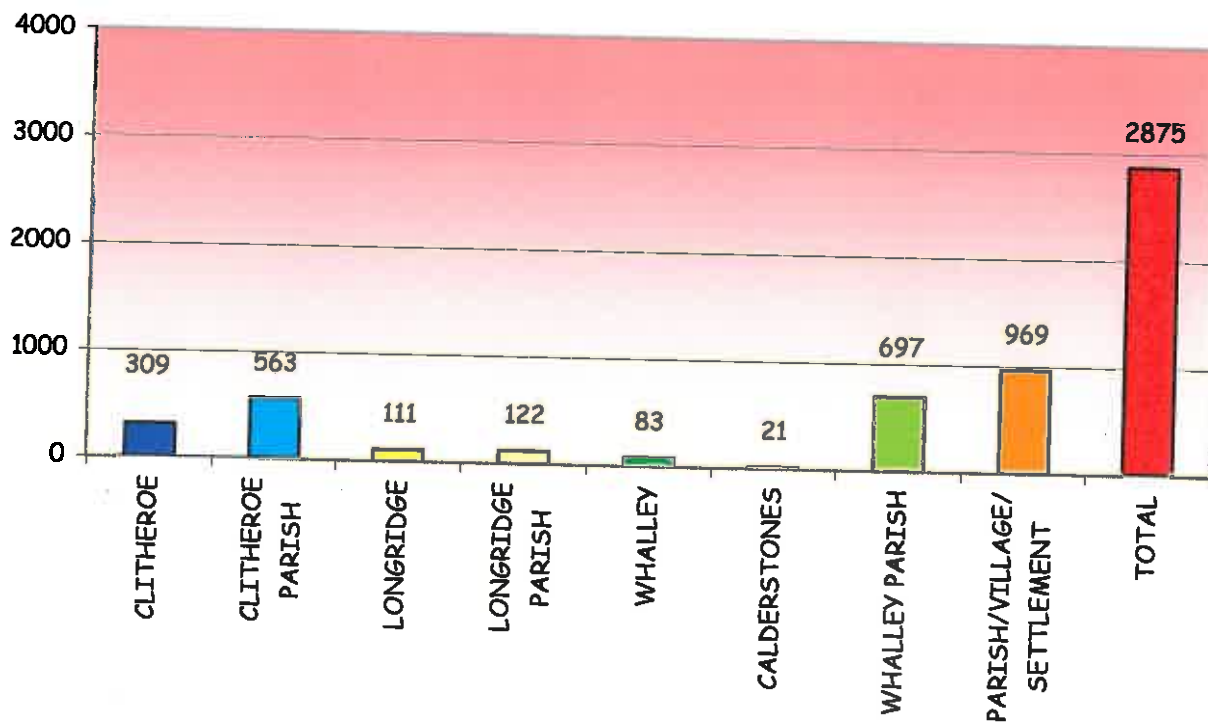
AFFORDABLE COMPLETIONS FROM 1 APRIL 2008 - 31 DECEMBER 2013	
YEAR	NUMBER DWELLINGS
1/4/08 - 31/3/09	37
1/4/09 - 31/3/10	43
1/4/10 - 31/3/11	27
1/4/11 - 30/3/12	61
1/4/12 - 31/3/13	29
1/4/13 - 31/3/14	45
TOTAL	242

AFFORDABLE COMPLETIONS FROM 1/4/08 - 31/3/14



- In the current housing land there are 2875 dwellings currently with planning permission and they are situated within Clitheroe, Longridge, Whalley and other parishes.

LOCATION OF CONSENTS



- At Planning Committee on 10 October 2013 it was agreed that for the purposes of determining planning applications, pending the outcome of the Examination in Public into the Core Strategy which will evaluate the evidence base having due regard to the Council's duty to co-operate with neighbouring authorities, the figure of 250 dpa be used for decision making purposes. This figure to be reviewed following outcome to the Examination in Public having regard to any relevant appeal decisions. Also that in terms of the calculation of housing supply, the Council adopt the Sedgefield approach.
- Since 2008 a total of 735 dwellings have been completed.

HOUSING LAND AVAILABILITY 1 APRIL 2014

All known sites	No of Dwellings	No Sites	Area Ha
1. Sites with full planning permission	340	51	17.94
2. Sites outline planning permission	1164	41	43.35
3. Sites on which development has commenced part of site not started	314	3	10.16
4. Sites on which development has started, units under construction	332	45	11.63
5. Conversions to dwellings (not started)	89	61	5.44
6. Conversions to dwellings, development commenced	49	29	3.00
7. Affordable housing sites (not started)	587	1	22.26
TOTAL	2875	231	113.78

NOTE
Net total of dwellings

PARISH OR TOWN/VILLAGE	TOTAL COMPLETIONS 1.4.08 - 31.3.14	EXTANT PERMISSIONS AS AT 31.3.14	TOTAL COMPLETIONS & EXTANT PERMISSIONS 1.4.08 - 31.3.14
ABC PARISH	3	47	50
HURST GREEN	5	1	6
BALDERSTONE PARISH	3	2	5
BASHALL EAVES PARISH	6	2	8
BILLINGTON & LANGHO PARISH	49	77	126
BROCKHALL VILLAGE	28	16	44
BILLINGTON	1	57	58
LANGHO	1	2	3
BOLTON-BY-BOWLAND	1		1
BOLTON-BY-BOWLAND PARISH	6	4	10
HOLDEN			
BOWLAND FOREST HIGH PARISH	12	3	15
DUNSOP BRIDGE			
BOWLAND FOREST LOW PARISH			
BOWLAND WITH LEAGRAM PARISH	1	3	4
CHATBURN PARISH		14	14
CHATBURN	3	6	9
CHIPPING PARISH	7	6	13
CHIPPING	5	18	23
CLAYTON-LE-DALE PARISH	4	11	15
CLITHEROE PARISH	34	563	597
CLITHEROE	134	309	443
DINCKLEY PARISH	3	1	4
DOWNHAM PARISH			
DOWNHAM			
DUTTON PARISH	3		3
EASINGTON PARISH		5	5
GISBURN PARISH		17	17
GISBURN	1	10	11
GISBURN FOREST PARISH	2		2
TOSSIDE	1		1
GREAT MITTON PARISH	6		6
GRINDLETON PARISH	4	4	8
GRINDLETON	1	4	5
HORTON PARISH	1		1
HOTHERSALL PARISH	1		1
LONGRIDGE PARISH	43	122	165
LONGRIDGE	51	111	162
MEARLEY PARISH			
MELLOR PARISH	4	1	5
MELLOR	18	2	20
MELLOR BROOK	1	17	18
MIDDOP PARISH			
NEWSHOLME PARISH			
NEWTON PARISH	1		1
NEWTON	1		1
OSBALDESTON PARISH	1		1
OSBALDESTON			
PAYTHORNE PARISH	1	1	2
PENDLETON PARISH	4	1	5
PENDLETON			
RAMSGREAVE PARISH			
READ PARISH		4	4
READ	5	22	27
RIBCHESTER PARISH	5	3	8
RIBCHESTER	3	8	11
RIMINGTON PARISH	1	3	4
RIMINGTON		6	6
SABDEN PARISH	15	2	17
SABDEN	50	79	129
SALESBURY PARISH			
SALESBURY			
COPSTER GREEN	1	18	19
SAWLEY PARISH	1	4	5
SAWLEY	1	2	3
SIMONSTONE PARISH	2	3	5

PARISH OR TOWN/VILLAGE	TOTAL COMPLETIONS 1.4.08 - 31.3.14	EXTANT PERMISSIONS AS AT 31.3.14	TOTAL COMPLETIONS & EXTANT PERMISSIONS 1.4.08 - 31.3.14
SIMONSTONE			
SLAIDBURN PARISH	2	1	3
SLAIDBURN			
THORNLEY-WITH-WHEATLEY PARISH	4	3	7
TWISTON PARISH	1		1
WADDINGTON PARISH	1	2	3
WADDINGTON	4	5	9
WEST BRADFORD PARISH	1	6	7
WEST BRADFORD	1	2	3
WHALLEY PARISH	2	697	699
WHALLEY	10	83	93
CALDERSTONES	64	21	85
WILPSHIRE PARISH			
WILPSHIRE	9	12	21
WISWELL PARISH		347	347
WISWELL			
BARROW	101	105	206
WORSTON PARISH			
WORSTON			
TOTALS	735	2875	3610

NB

For housing supply and Core Strategy Monitoring purposes the figures for Whalley and Calderstones are combined to assess housing supply in Whalley as defined in the Core Strategy Housing Distribution Model. It is recognised that the approach introduces an element of double counting against the other settlements modelled requirement (some 35 dwellings) but this is not considered significant as it represents such a small amount of dwellings compared to the requirement and is also taken as an average level of development as the anticipated minimum across the Borough.

Housing Land Position at 31st March 2014

Annualised requirement

Based on requirement of 250¹ dwellings per year using Sedgfield method²

A	Planned provision 2008 - 2028	5000
B	Annual equivalent	250
C	Five year requirement (Bx5)	1250
D	Plus 20% buffer - NPPF para. 47 (B+C)	1500
E	Completions 1/4/2008 - 31/3/2014 (6 years)	735
F	Shortfall [(6x B)-E]	765
G	Total five year requirement (D+F)	2265
H	Annual requirement (G÷5)	453

Identified supply at 31st March 2014

Sites subject to Section 106 Agreements	1206
Sites with planning permission	1907
Affordable Units not started	587
	<i>Sub total:</i> 3700
Less sites not deliverable ³ (107 market and 36 affordable)	143
Less dwellings on large sites deliverable beyond 5 year period	944
	<i>Sub total:</i> 2613
Less 10% slippage ⁴	261
	<i>Sub total:</i> 2532
Plus sites under construction (381 less 22)	359
	TOTAL 2711

Supply = 2711 ÷ 453

= 5.98 years

¹ Based on Proposed Change 08 to Submitted Core Strategy August 2013

² As agreed at Planning and Development Committee 10th October 2013

³ sites as listed on attached schedule

⁴ Until full assessment of deliverability complete

Sites excluded from supply

Sites with planning permission are usually considered deliverable. The following sites have the benefit of planning permission but are not considered deliverable and so are excluded from the 5 year supply:

Sites with planning permission	Total no.	Market units	Affordable Units
Land off Dale View	23	23	0
Victoria Mill, Sabden	70	43	27
Victoria St Garage, Clitheroe	9	9	0
Barkers Garden Centre	32	23	9
Pack Horse Garage	9	9	0
total	143	107	36

Small sites/conversions under construction

A total of 22 units to be deducted.

Large sites

The Council considers that the following sites are deliverable but due to the scale, will not be fully developed in the five year period. The following allowances are made in the calculations:

Site	Reference	Status at 31/3/2014	Total dwelling capacity	Allowance in 5 year period	Remainder deliverable beyond 5 years
Land at Higher Standen Farm & part Littlemoor Farm	3/2012/0942	Unsigned Section 106 ⁵	1040	300	740
Land to the south and west of Barrow and west of Whalley Road, Barrow	3/2012/0630	Outline planning permission granted on appeal 20/2/2014	504	300	204
TOTAL			1544	600	944

⁵ Outline planning permission was subsequently approved on 17th April 2014.

Housing Land Position at 31st March 2014

Annualised requirement (based on 280 per year)

At 31st March 2014 the Council's agreed position was that it uses housing requirement of 250 dwellings per year¹ and the Sedgfield method² for calculating housing land. However at 31st March 2014 the Council is considering the view of the Inspector who is conducting the Examination of the Core Strategy, that the requirement should be increased to 280 per year. The Council is not due to give formal consideration to the increase until the meeting of the Planning and Committee on May 9th 2014. The following is provided for information only.

A	Planned provision 2008 - 2028	5600
B	Annual equivalent	280
C	Five year requirement (Bx5)	1400
D	Plus 20% buffer - NPPF para. 47 (B+C)	1680
E	Completions 1/4/2008 - 31/3/2014 (6 years)	735
F	Shortfall [(6x B)-E]	945
G	Total five year requirement (D+F)	2625
H	Annual requirement (G÷5)	525

Identified supply at 31st March 2014

Sites subject to Section 106 Agreements	1206
Sites with planning permission	1907
Affordable Units not started	587
	<i>Sub total:</i> 3700
Less sites not deliverable ³ (107 market and 36 affordable)	143
Less dwellings on large sites deliverable beyond 5 year period	944
	<i>Sub total:</i> 2613
Less 10% slippage ⁴	261
	<i>Sub total:</i> 2532
Plus sites under construction (381 less 22)	359
	TOTAL 2711

¹ Based on Proposed Change 08 to Submitted Core Strategy August 2013

² As agreed at Planning and Development Committee 10th October 2013

³ sites as listed on attached schedule

⁴ Until full assessment of deliverability complete

Supply = 2711 ÷ 525
= 5.16 years

Sites excluded from supply

Sites with planning permission are usually considered deliverable. The following sites have the benefit of planning permission but are not considered deliverable and so are excluded from the 5 year supply:

Sites with planning permission	Total no.	Market units	Affordable Units
Land off Dale View	23	23	0
Victoria Mill, Sabden	70	43	27
Victoria St Garage, Clitheroe	9	9	0
Barkers Garden Centre	32	23	9
Pack Horse Garage	9	9	0
total	143	107	36

Small sites/conversions under construction

A total of 22 units to be deducted.

Large sites

The Council considers that the following sites are deliverable but due to the scale, will not be fully developed in the five year period. The following allowances are made in the calculations:

Site	Reference	Status at 31/3/2014	Total dwelling capacity	Allowance in 5 year period	Remainder deliverable beyond 5 years
land at Higher Standen Farm & part Littlemoor Farm	3/2012/0942	Unsigned Section 106 ⁵	1040	300	740
Land to the south and west of Barrow and west of Whalley Road, Barrow	3/2012/0630	Outline planning permission granted on appeal 20/2/2014	504	300	204
TOTAL			1544	600	944

⁵ Outline planning permission was subsequently approved on 17th April 2014.

UNSIGNED SECTION 106'S AS AT 31 MARCH 2014

APP NO	LOCATION	NO OF DWELLINGS
3/2012/0785	Clitheroe Hospital Chatburn Road Clitheroe	57
3/2013/0161	Strawberry Fields Main Street Gisburn	11
3/2013/0169	Pendle Garage Clitheroe Road Barrow	28
3/2013/0737	Hansons Garden Centre Whalley Road Barrow	43
3/2013/0981	Land at Chatburn Road Clitheroe	23
3/2013/0691	Elmridge Farm Elmridge Lane Chipping	4
3/2012/0942	Land at Higher Standen Farm & part Littlemoor Farm Clitheroe	1040
	UNSIGNED	1206

SITES OVER 0.4HA

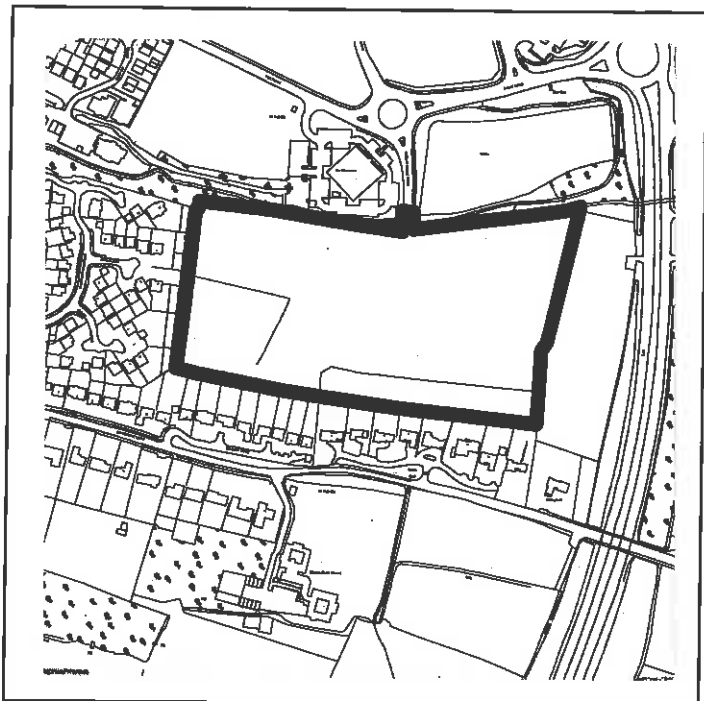
SITE 2, BARROW BROOK BUSINESS VILLAGE, BARROW

OS Grid Reference: 373978 438043 **Site Size ha:** 4.30ha **No Dwellings:** 104

Planning Status: *Outline 3/2012/0158*

Applicant or Agent:

*LPA Receiver for
Papillion Properties Ltd
C/o Agent
Avalon Town Planning
2 Reedley Business Centre
Redman Road
Burnley
Lancs BB10 2TY*



CROWN COPYRIGHT RIBBLE VALLEY BOROUGH COUNCIL LA100018641

*Erection of 73 open market
detached dwelling and 31 social
housing dwellings*

Development Stage

Started? *no*

Completions: *n/a*

Under Construction: *n/a*

Remaining area to be developed: *73dw / 3.02ha*

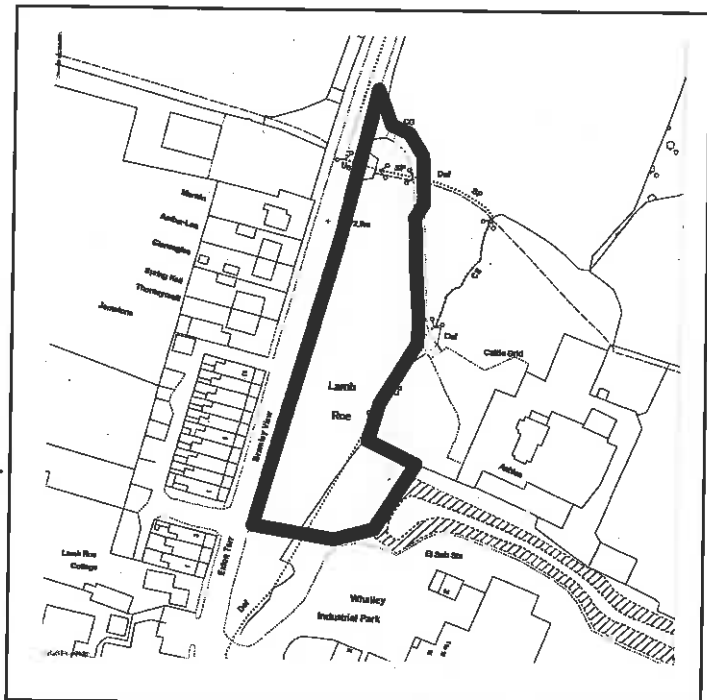
LAND OFF CLITHEROE ROAD, BARROW

OS Grid Reference: 373579 437708 Site Size ha: 0.45ha No Dwellings: 7

Planning Status: Outline 3/2012/0617

Applicant or Agent:

Mr J Ashcroft
Huntingdon Hall
Huntingdon Hall Lane
Dutton
Lancs PR3 2ZT



Erection of 7 detached dwellings of which 2 are affordable bungalows

CROWN COPYRIGHT RIBBLE VALLEY BOROUGH COUNCIL LA079111

Development Stage

Started? *no*

Completions: *n/a*

Under Construction: *n/a*

Remaining area to be developed: *5dw / 0.32ha*

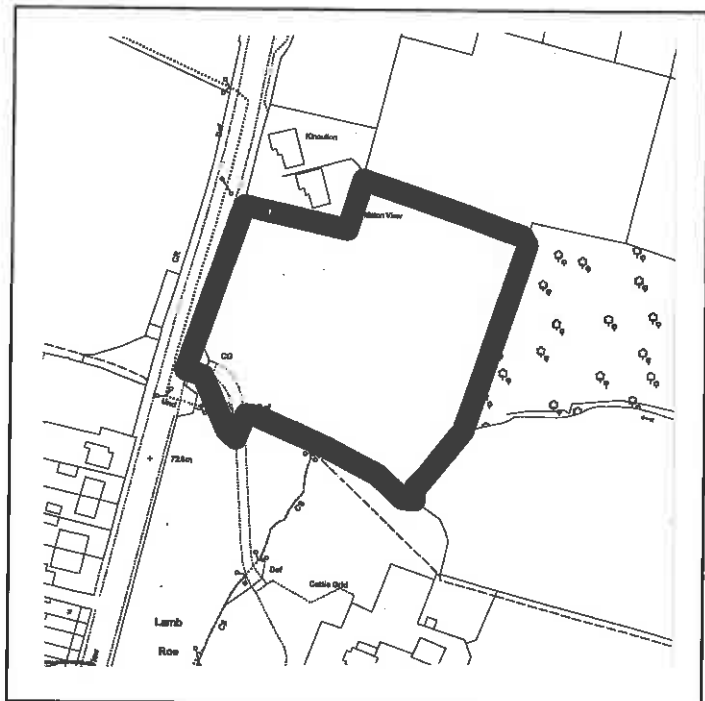
LAND OFF CLITHEROE ROAD, BARROW

OS Grid Reference: 373634 437794 **Site Size ha:** 0.77ha **No Dwellings:** 9

Planning Status: *Outline 3/2013/0511*

Applicant or Agent:

*Mr J Ashcroft
Huntingdon Hall
Huntingdon Hall Lane
Dutton
Lancs PR3 2ZT*



*Erection of 9 dwellings of which
3 are affordable bungalows*

CROWN COPYRIGHT RIBBLE VALLEY BOROUGH COUNCIL LA079111

Development Stage

Started? *no*

Completions: *n/a*

Under Construction: *n/a*

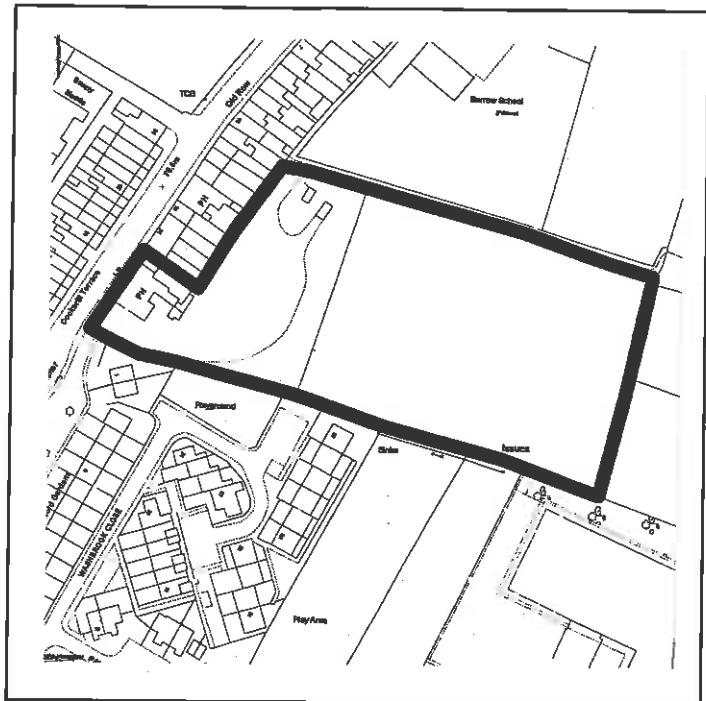
Remaining area to be developed: *6dw / 0.51ha*

LAND AT 23-25 OLD ROW, BARROW

OS Grid Reference: 373876 438431 Site Size ha: 1.13ha No Dwellings: 23

Planning Status: Outline 3/2012/0623

Applicant or Agent:
Admiral Taverns Ltd
C/o Agent
Caldecotte Consultants
Unit A Bourton Business Centre
Manor Farm
Buckingham
Bucks MK18 7DS



*Erection of 23 dwellings of which
 7 are affordable*

CROWN COPYRIGHT RIBBLE VALLEY BOROUGH COUNCIL LA100018641

Development Stage

Started? *no*

Completions: *n/a*

Under Construction: *n/a*

Remaining area to be developed: *16dw / 0.79ha*

LAND AT WHITEACRE LANE, BARROW

OS Grid Reference: 374072 437851 **Site Size ha:** 0.70ha **No Dwellings:** 7

Planning Status: *Outline 3/2011/0776*

Applicant or Agent:

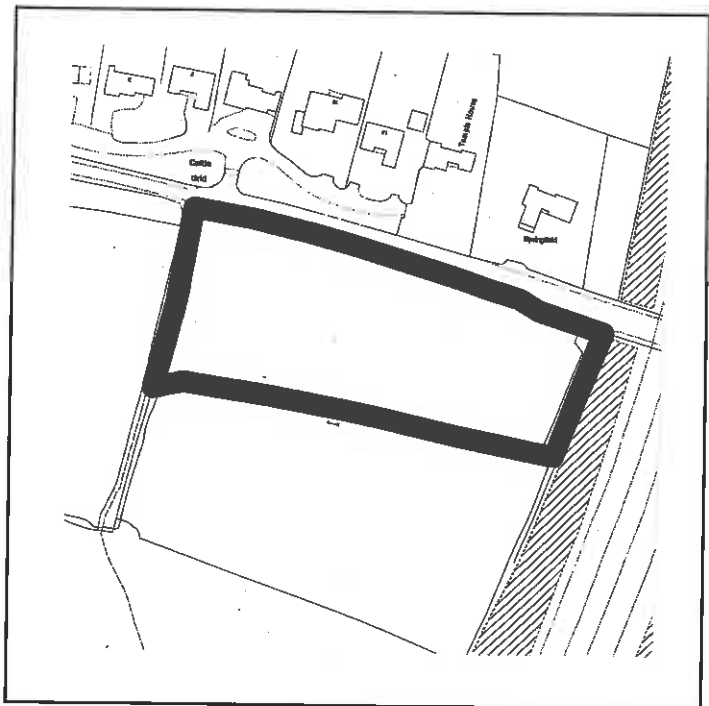
Mr M Kay

Church Farm

Thornham Parva

Eye

Suffolk IP23 8EY



*Erection of 7 dwellings of which
2 are affordable*

CROWN COPYRIGHT RIBBLE VALLEY BOROUGH COUNCIL LA079111

Development Stage

Started? *no*

Completions: *n/a*

Under Construction: *n/a*

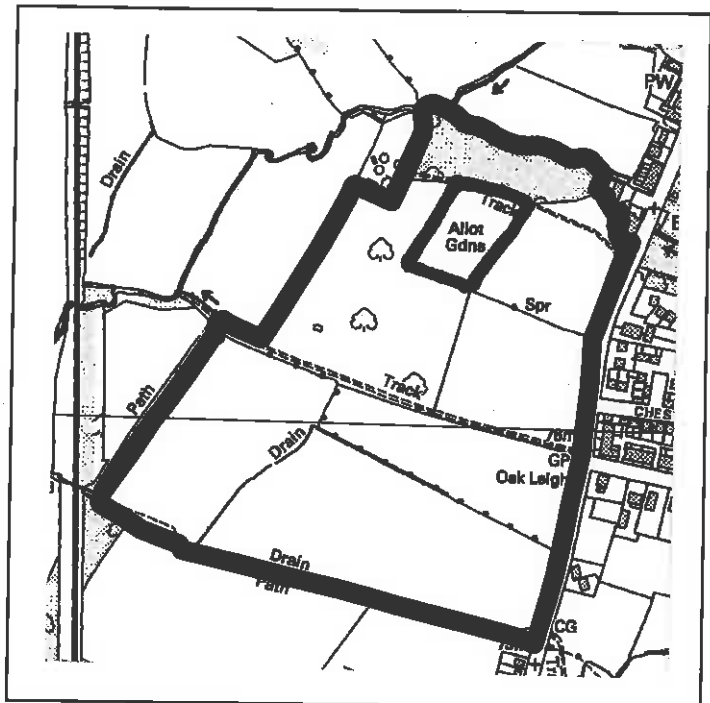
Remaining area to be developed: *5dw / 0.50ha*

LAND TO SOUTH-WEST OF BARROW & WEST OF WHALLEY ROAD, BARROW

OS Grid Reference: 373362 438104 **Site Size ha:** 18.26ha **No Dwellings:** 504

Planning Status: Outline 3/2012/0630

Applicant or Agent:
The Barrow Lands Company Ltd
 1 Kingsland Passage
 London



Erection of 504 dwellings (353 market & 151 affordable)

CROWN COPYRIGHT RIBBLE VALLEY BOROUGH COUNCIL LA100018641

Development Stage

Started? *no*

Completions: *n/a*

Under Construction: *n/a*

Remaining area to be developed: *353dw / 12.79ha*

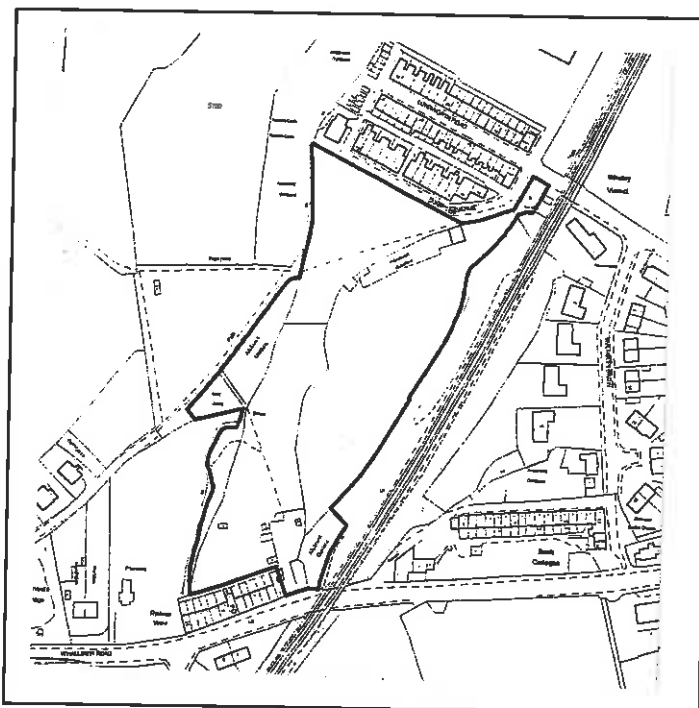
LAND OFF DALE VIEW, BILLINGTON

OS Grid Reference: 372596 435860 Site Size ha: 2.14 No Dwellings: 49

Planning Status: *Reserved Matters 3/97/0070; 3/97/0379; 3/99/0834; 3/00/0307; 3/00/0550; 3/03/0048*

Applicant or Agent:

*Bloor Homes
2-4 Whiteside Business Park
Station Road
Holmes Chapel
Cheshire CW4 8AA*



49 dwellings comprising detached dwellings of either 3 or 4 bedrooms plus 3 blocks of terraced units

CROWN COPYRIGHT RIBBLE VALLEY BOROUGH COUNCIL LA100018641

Development Stage

Started? *yes*

Completions: *26dw*

Under Construction: *0dw*

Remaining area to be developed: *23dw / 1.00ha*

LAND OFF DALE VIEW, BILLINGTON

OS Grid Reference: 372549 435968 Site Size ha: 0.40 No Dwellings: 10

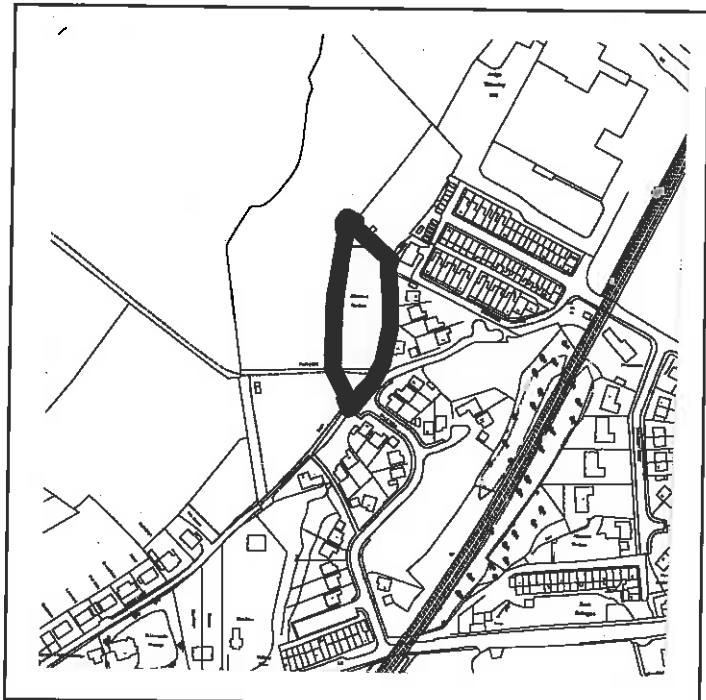
Planning Status: Outline 3/2012/0738

Applicant or Agent:

Mr K Geldard

c/o Agent

Erection of 7 open market &
3 affordable dwellings



CROWN COPYRIGHT RIBBLE VALLEY BOROUGH COUNCIL LA079111

Development Stage

Started? *no*

Completions: *n/a*

Under Construction: *n/a*

Remaining area to be developed: *7dw / 0.28ha*

LAND OFF DALE VIEW, BILLINGTON

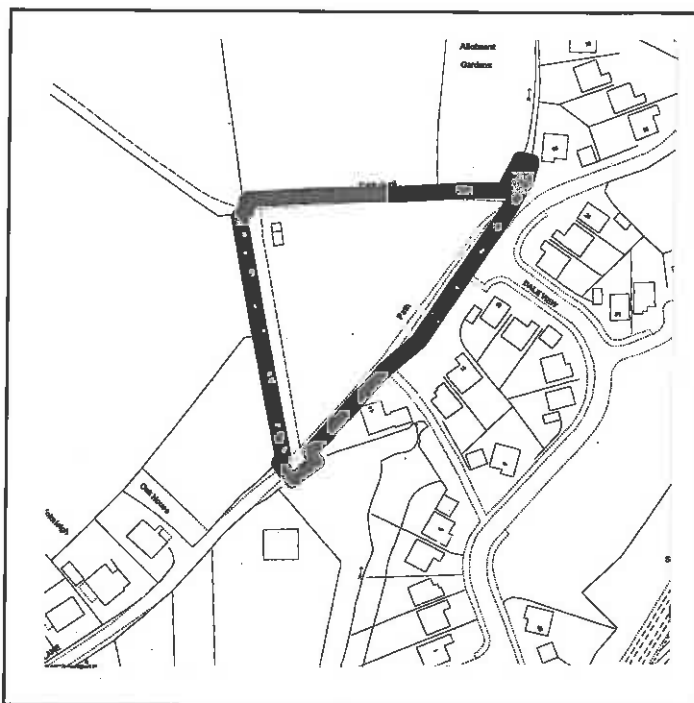
OS Grid Reference: 372511 435890 Site Size ha: 0.48 No Dwellings: 12

Planning Status: Outline 3/2012/0065

Applicant or Agent:

Mr K Geldard

c/o Agent



Erection of 8 open market &
4 affordable dwellings
(3 terraced & 9 detached)

CROWN COPYRIGHT RIBBLE VALLEY BOROUGH COUNCIL LA079111

Development Stage

Started? no

Completions: n/a

Under Construction: n/a

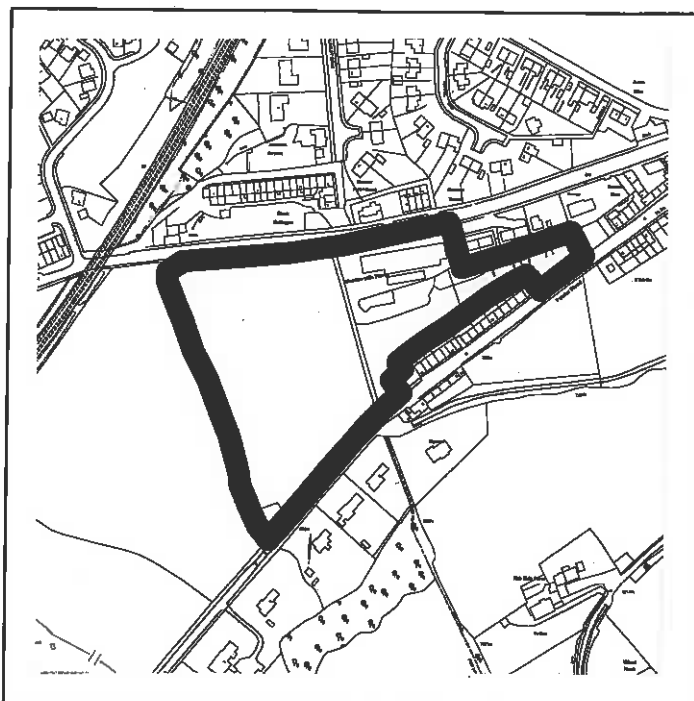
Remaining area to be developed: 8dw / 0.32ha

WILKINSON HAULAGE YARD & ADJ LAND, WHALLEY ROAD, BILLINGTON

OS Grid Reference: 372776 435698 **Site Size ha:** 2.35 **No Dwellings:** 56

Planning Status: Full 3/2013/0747

Applicant or Agent:
McDermott Homes Ltd
Jupiter House
Mercury Rise
Altham Business Park
Altham BB5 5BY



*Erection of 41 market and 15
 affordable dwellings*

CROWN COPYRIGHT RIBBLE VALLEY BOROUGH COUNCIL LA079111

Development Stage

Started? *no*

Completions: *n/a*

Under Construction: *n/a*

Remaining area to be developed: *41dw / 1.72ha*

LAND OFF CHATBURN OLD ROAD, CHATBURN

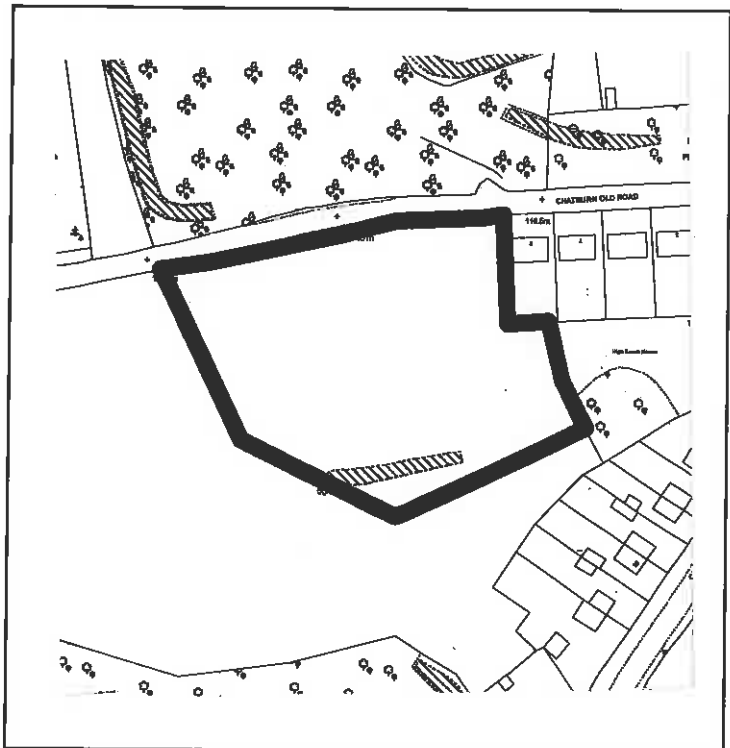
OS Grid Reference: 373685 444024 Site Size ha: 0.97 No Dwellings: 10

Planning Status: Outline 3/2011/0025

Applicant or Agent:

J-J Holmes LLP

C/o Agent



Outline for erection of 10 dwellings of which 3 are affordable

CROWN COPYRIGHT RIBBLE VALLEY BOROUGH COUNCIL LA100018641

Development Stage

Started? no

Completions: n/a

Under Construction: n/a

Remaining area to be developed: 7dw / 0.68ha

***CHAPEL CLOSE, KINGFISHER CRESCENT, HERON MEWS &
MALLARD ROW, CLITHEROE***

OS Grid Reference: 373070 441982 Site Size ha: 1.88 No Dwellings: 54

Planning Status: *Reserved Matter 3/2012/0629; Outline 3/2011/0247*

Applicant or Agent:

*Taylor Wimpey Manchester
1 Lumsdale Road
Stretford
Manchester M32 0UT*



*Reserved Matters for erection of
38 dwellings & 16 affordable
dwellings*

CROWN COPYRIGHT RIBBLE VALLEY BOROUGH COUNCIL LA100018641

Development Stage

Started? *yes*

Completions: *19dw*

Under Construction: *21dw / 0.73ha*

Remaining area to be developed: *14dw / 0.49ha*

LAND ADJ GREENFIELD AVENUE, CLITHEROE

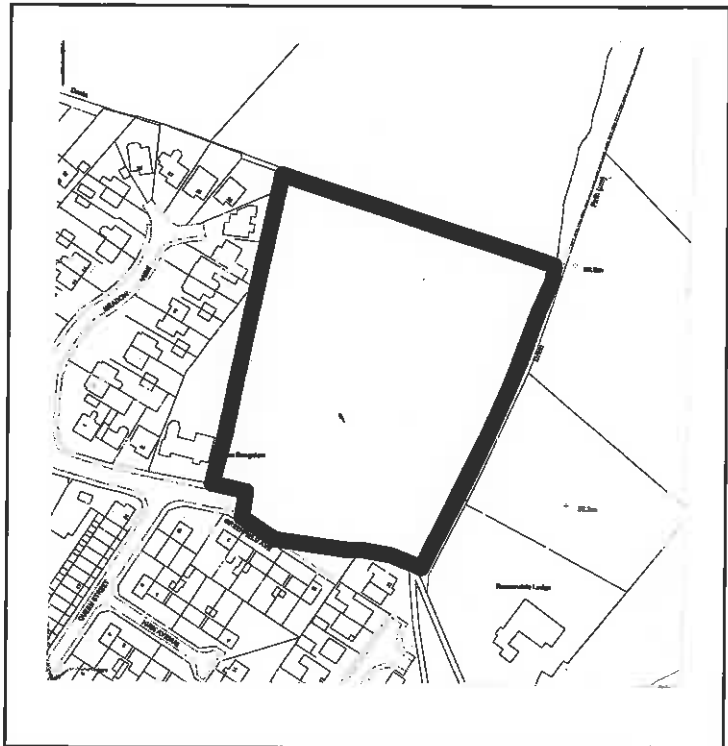
OS Grid Reference: 373277 441778 Site Size ha: 1.37 No Dwellings: 30

Planning Status: Outline 3/2012/0014

Applicant or Agent:

Mrs M Rushton

C/o Agent



Erection of 30 dwellings which comprises 16 houses, 8 affordable houses & 6 bungalows

CROWN COPYRIGHT RIBBLE VALLEY BOROUGH COUNCIL LA100018641

Development Stage

Started? *no*

Completions: *n/a*

Under Construction: *n/a*

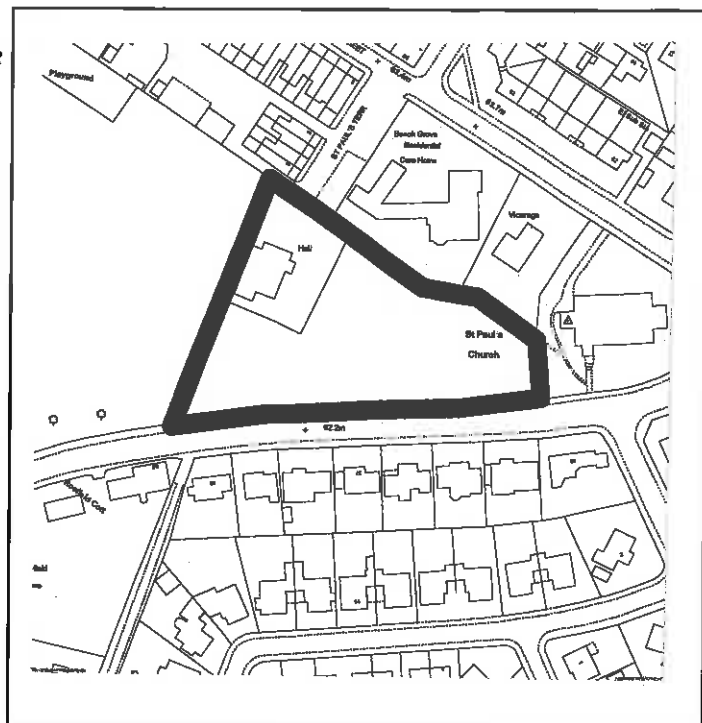
Remaining area to be developed: *22dw / 1.00ha*

LAND ADJ ST PAUL'S CHURCH, EDISFORD ROAD, CLITHEROE

OS Grid Reference: 373128 441547 **Site Size ha:** 0.55 **No Dwellings:** 8

Planning Status: *Outline 3/2013/0014*

Applicant or Agent:
*Blackburn Diocese Board of Finance
Church House
Cathedral Close
Blackburn BB1 5AA*



*Outline permission for the erection
of 8 dwellings on land adjacent to
St Paul's Church*

CROWN COPYRIGHT RIBBLE VALLEY BOROUGH COUNCIL LA079111

Development Stage

Started? *no*

Completions: *n/a*

Under Construction: *n/a*

Remaining area to be developed: *8dw / 0.55ha*

LAND OFF HENTHORN ROAD, CLITHEROE

OS Grid Reference: 372946 441036 **Site Size ha:** 8.27 **No Dwellings:** 270

Planning Status: *Reserved Matters 3/2013/0035; Outline 3/2010/0719*

Applicant or Agent:
*Taylor Wimpey Manchester &
Barratt Homes Manchester
C/o Agent*



Development for up to 270 dwellings and doctor's surgery which includes 81 affordable dwellings

CROWN COPYRIGHT RIBBLE VALLEY BOROUGH COUNCIL LA079111

Development Stage

Started? *yes*

Completions: *7dw*

Under Construction: *65dw / 1.99ha*

Remaining area to be developed: *198dw / 6.06ha*

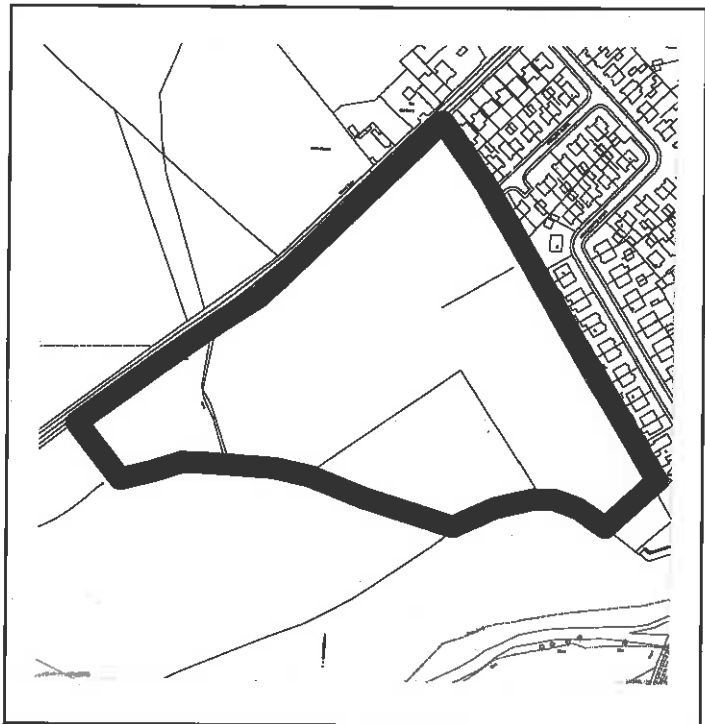
LAND OFF HENTHORN ROAD, CLITHEROE

OS Grid Reference: 373184 440758 **Site Size ha:** 4.97 **No Dwellings:** 140

Planning Status: *Outline 3/2013/0711*

Applicant or Agent:
*Strategic Land Group
c/o Agent*

*Erection of 140 dwellings (98
market, 42 affordable)*



CROWN COPYRIGHT RIBBLE VALLEY BOROUGH COUNCIL LA079111

Development Stage

Started? *no*

Completions: *n/a*

Under Construction: *n/a*

Remaining area to be developed: *98dw / 3.48ha*

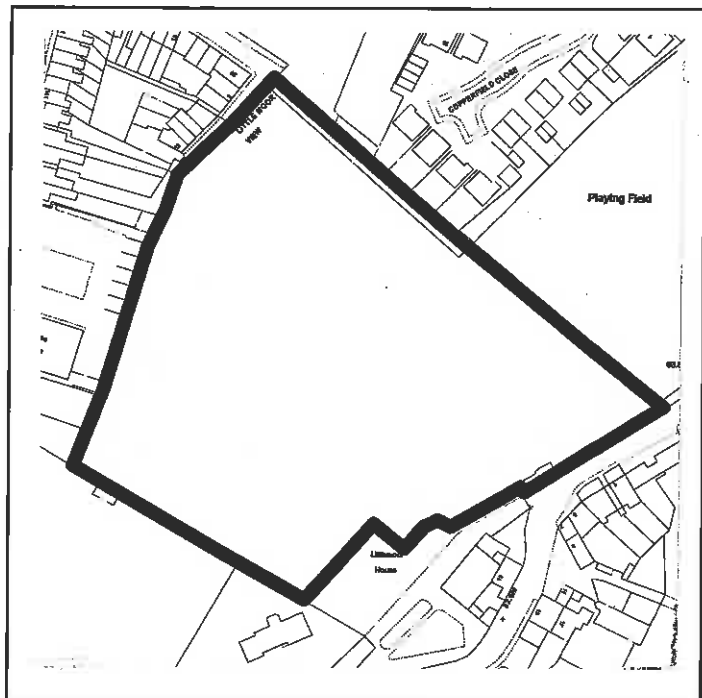
LAND NORTH & WEST OF LITTLEMOOR, CLITHEROE

OS Grid Reference: 374205 440887 **Site Size ha:** 1.75 **No Dwellings:** 49

Planning Status: *Outline 3/2012/0420*

Applicant or Agent:

*R Cornish and A Ferguson
(as trustees) The Standen Estate
c/o Ingham & Yorke LLP
Littlemoor
Clitheroe
Lancs
BB7 1HG*



*Outline for the erection of
49 dwellings of which 15 are
affordable*

CROWN COPYRIGHT RIBBLE VALLEY BOROUGH COUNCIL LA100018641

Development Stage

Started? *no*

Completions: *n/a*

Under Construction: *n/a*

Remaining area to be developed: *34dw / 1.21ha*

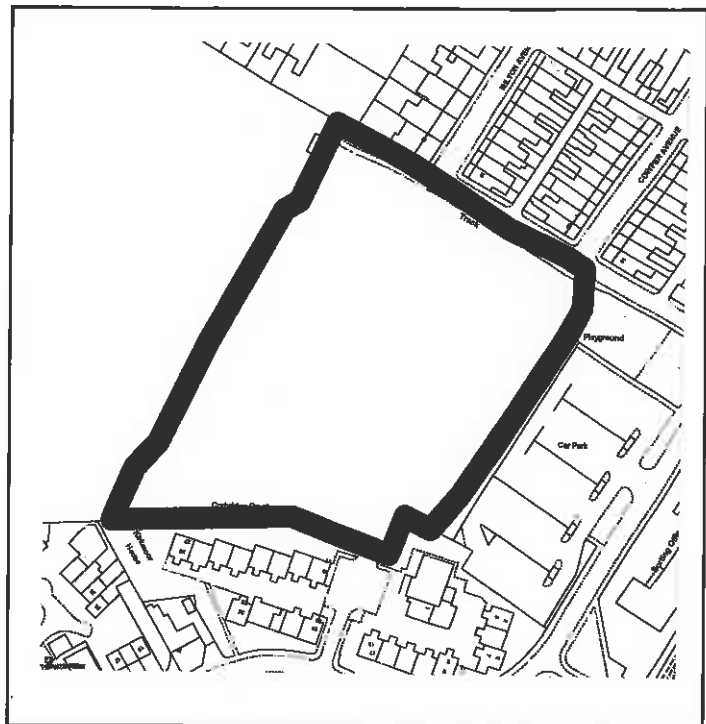
LAND OFF MILTON AVENUE, CLITHEROE

OS Grid Reference: 374089 442171 **Site Size ha:** 1.23 **No Dwellings:** 50

Planning Status: *Outline 3/2011/0892*

Applicant or Agent:

*The Huntroyde Estate
Huntroyde Estate Office
Padiham
Lancs BB12 7QX*



*Development for 50 dwellings which
includes 15 affordable units*

CROWN COPYRIGHT RIBBLE VALLEY BOROUGH COUNCIL LA079111

Development Stage

Started? *no*

Completions: *n/a*

Under Construction: *n/a*

Remaining area to be developed: *35dw / 0.86ha*

**FORMER BARKERS GARDEN CENTRE, WHALLEY ROAD,
CLITHEROE**

OS Grid Reference: 374098 440819 Site Size ha: 0.76 No Dwellings: 32

Planning Status: *Outline 3/2010/0550*

Applicant or Agent:

*Briery Homes Ltd
Helm Bank
Natland
Kendal LA9 7PS*



*Construction of 30 apartments of
which 9 are affordable, 2 houses
and 40 bed nursing home*

CROWN COPYRIGHT RIBBLE VALLEY BOROUGH COUNCIL LA100018641

Development Stage

Started? *no*

Completions: *n/a*

Under Construction: *n/a*

Remaining area to be developed: *23dw / 0.55ha*

PRIMROSE MILL SITE, WOONE LANE, CLITHEROE

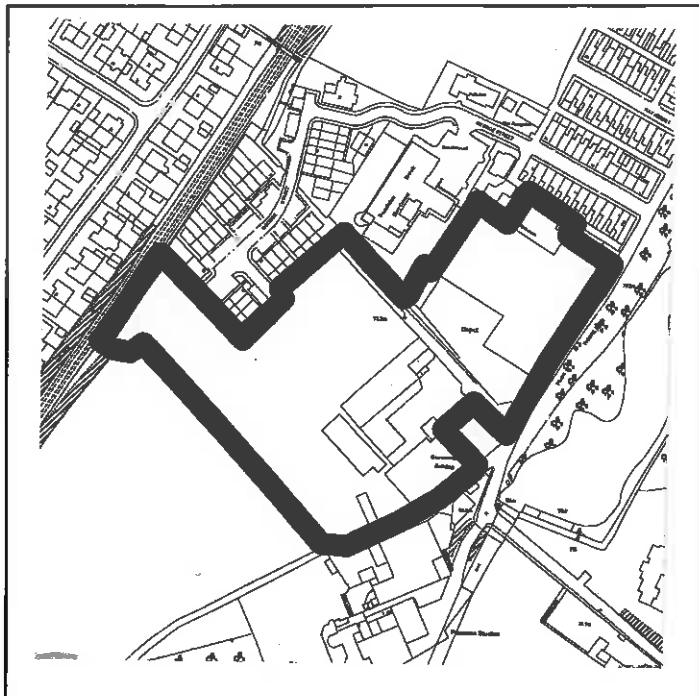
OS Grid Reference: 373706 440860 **Site Size ha:** 2.43 **No Dwellings:** 112

Planning Status: *Reserved Matters 3/2012/0394; Outline 3/2008/0526 + Full Consents 3/2010/0055; 3/2010/0838*
Reserved Matters 3/2012/0392; 3/2010/0756; Outline 3/2008/0526

Applicant or Agent:
*Miller Homes & Beck Development
 C/o Agent JWPC Ltd*

Around Primrose Mill
3/2012/0394 - Reserved Matters for 78 dwellings with a mix of terraces, semi detached, detached & apartments

Rectella Site
3/2012/0392d Matters for 34 detached, semi detached, terraced dwellings & apartments



CROWN COPYRIGHT RIBBLE VALLEY BOROUGH COUNCIL LA100018641

Development Stage

Started? *yes*

Completions: *26dw*

Under Construction: *44dw / 0.95ha*

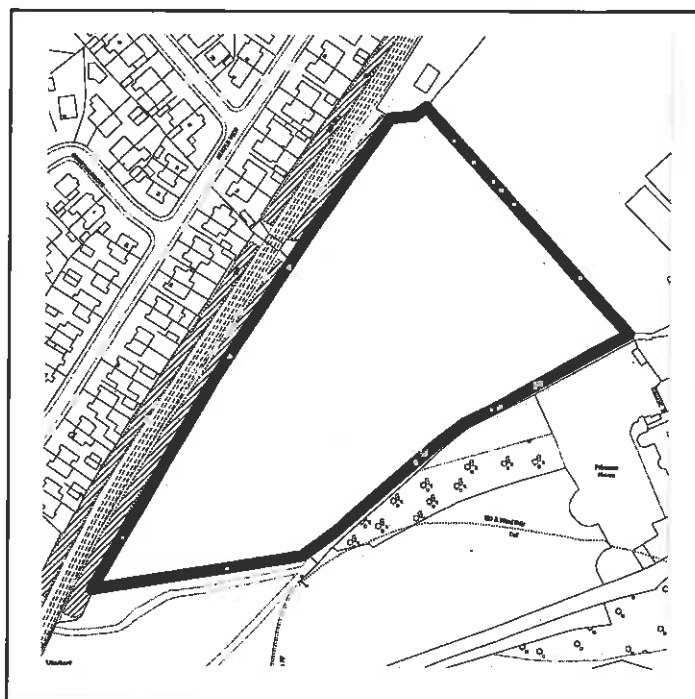
Remaining area to be developed: *42dw / 0.91ha*

LAND SOUTH WEST OF PRIMROSE VILLAGE, CLITHEROE

OS Grid Reference: 373531 440737 **Site Size ha:** 2.48 **No Dwellings:** 81

Planning Status: Outline 3/2011/1064

Applicant or Agent:
Beck Developments Ltd
Challenge House
Challenge Way
Blackburn BB1 5QB



Erection of 81 market dwellings

CROWN COPYRIGHT RIBBLE VALLEY BOROUGH COUNCIL LA100018641

Development Stage

Started? *no*

Completions: *n/a*

Under Construction: *Odw*

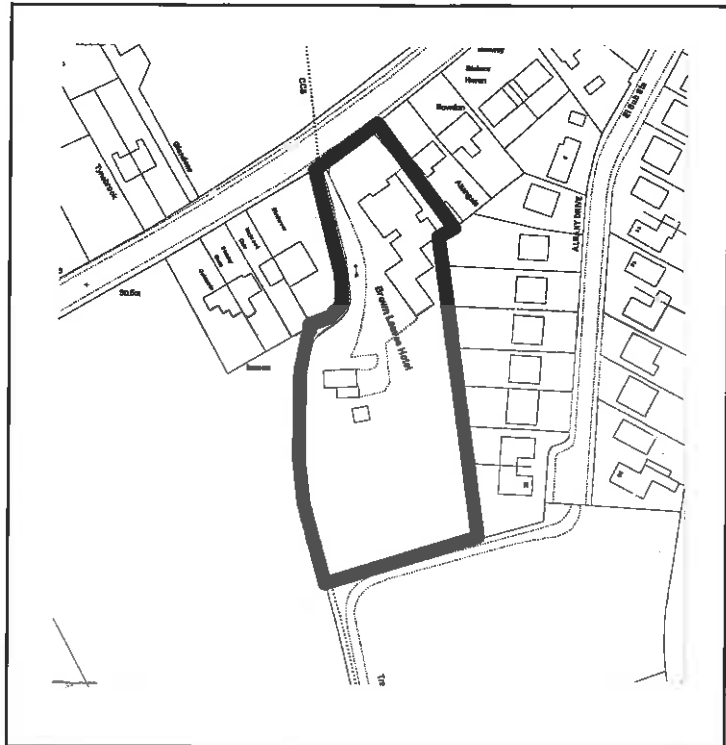
Remaining area to be developed: *81dw / 2.48ha*

BROWN LEAVES GROVE, COPSTER GREEN

OS Grid Reference: 367627 433670 **Site Size ha:** 0.63 **No Dwellings:** 18

Planning Status: *Reserved Matters 3/2012/0745; Outline 3/2011/0482*

Applicant or Agent:
*McDermott Homes Ltd/
 Mr & Mrs Fisher
 C/o Agent*



Reserved Matters for demolition of existing hotel & associated building & redevelopment of site for 13 dwellings & 5 affordable dwellings

CROWN COPYRIGHT RIBBLE VALLEY BOROUGH COUNCIL LA100018641

Development Stage

Started? *yes*

Completions: *n/a*

Under Construction: *18dw / 0.63ha*

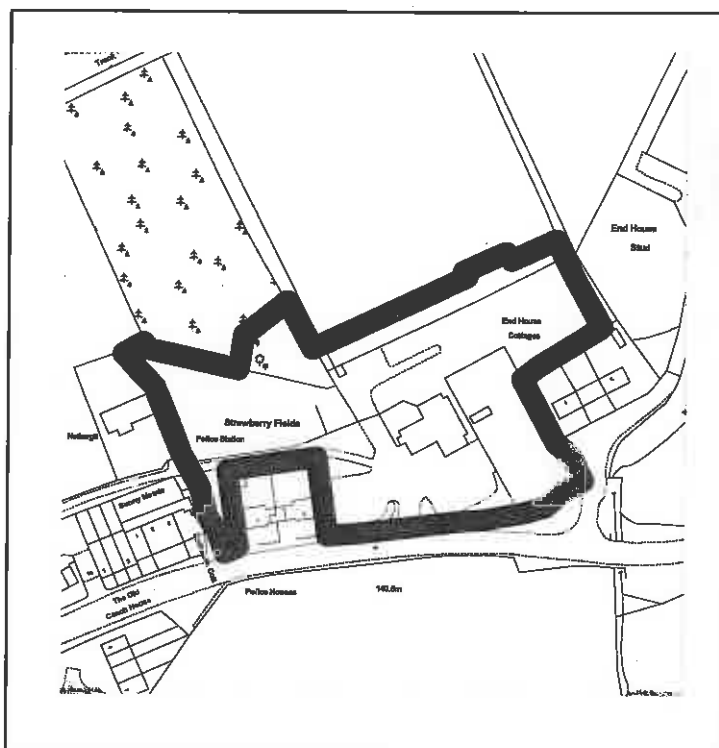
Remaining area to be developed: *0dw*

STRAWBERRY FIELDS, MAIN STREET, GISBURN

OS Grid Reference: 383293 448964 **Site Size ha:** 0.87 **No Dwellings:** 21

Planning Status: *Outline 3/2012/0497*

Applicant or Agent:
Gisburn Park Estates Ltd
C/o Agent



Outline for erection of 14 market dwellings & 7 affordable dwellings

CROWN COPYRIGHT RIBBLE VALLEY BOROUGH COUNCIL LA100018641

Development Stage

Started? *no*

Completions: *n/a*

Under Construction: *n/a*

Remaining area to be developed: *14dw / 0.58ha*

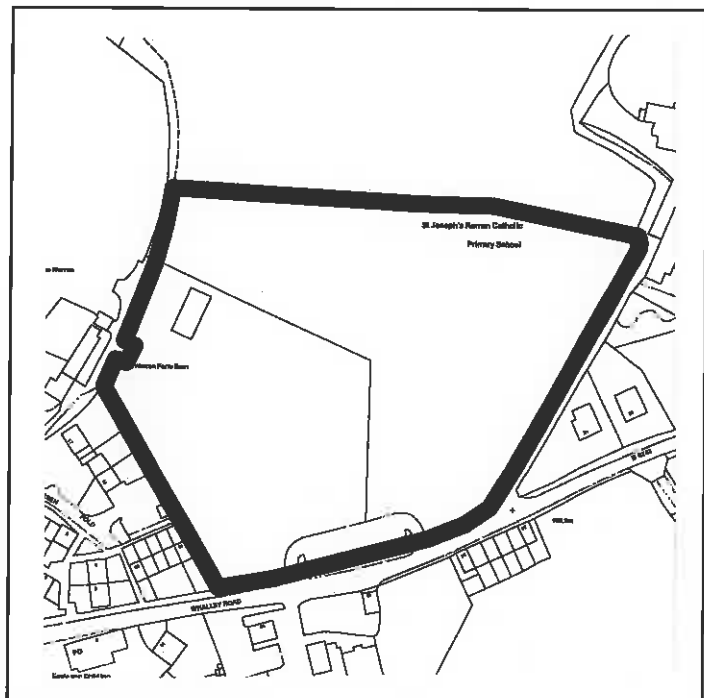
LAND TO THE NORTH OF WHALLEY ROAD, HURST GREEN

OS Grid Reference: 368708 438077 **Site Size ha:** 2.44 **No Dwellings:** 30

Planning Status: Full 3/2012/0964

Ownership:

*Stonyhurst College
Stonyhurst
Clitheroe BB7 9PZ*



*Erection of 21 market & 9
affordable dwellings*

CROWN COPYRIGHT RIBBLE VALLEY BOROUGH COUNCIL LA100018641

Development Stage

Started? *yes*

Completions: *n/a*

Under Construction: *n/a*

Remaining area to be developed: *21dw / 1.71ha*

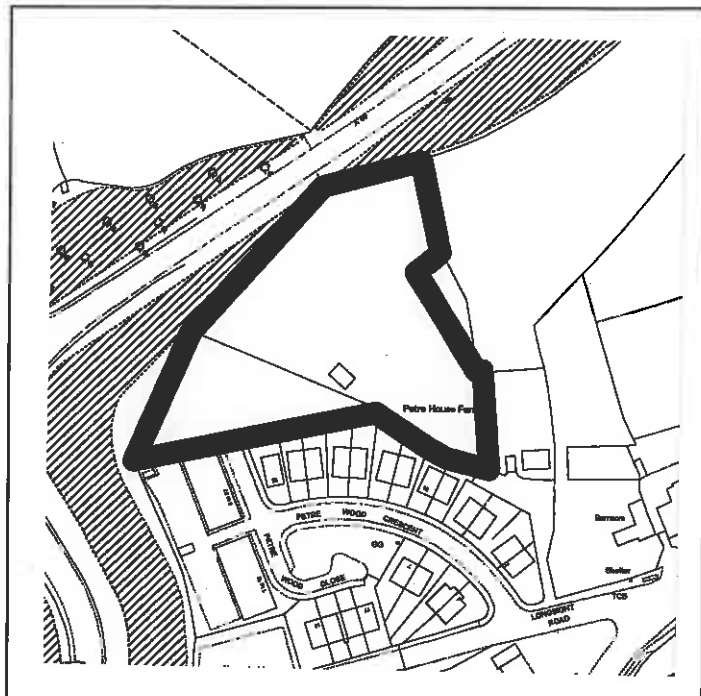
***PETRE WOOD CRESCENT, PETRE WOOD DRIVE,
LANGHO***

OS Grid Reference: 370934 434979 **Site Size ha:** 0.67 **No Dwellings:** 25

Planning Status: Full 3/2013/0113; Outline 3/2009/1011

Ownership:

*Great Places Housing Group
Southern Gate
729 Princess Road
Manchester M20 2LT*



Erection of 25 affordable homes

CROWN COPYRIGHT RIBBLE VALLEY BOROUGH COUNCIL LA100018641

Development Stage

Started? *yes*

Completions: *n/a*

Under Construction: *25dw / 0.67ha*

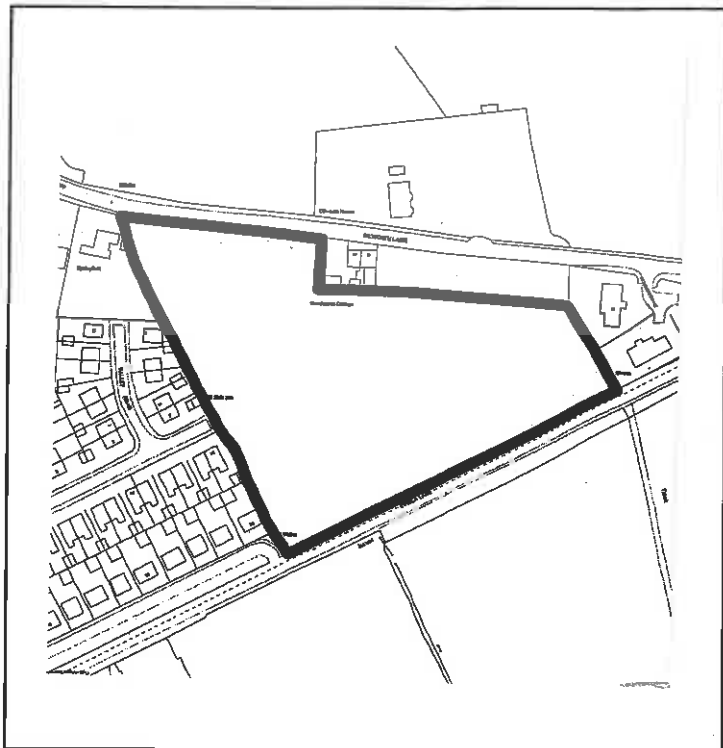
Remaining area to be developed: *0dw*

CROFT WAY, PASTURE GROVE & MEADOW CLOSE, LONGRIDGE

OS Grid Reference: 361158 437193 Site Size ha: 2.02 No Dwellings: 49

Planning Status: *Full 3/2011/0541*

Applicant or Agent:
*Rowland Homes
Farrington House
Stanifield Lane
Leyland PR25 2UA*



*Full consent for erection of 34
Market dwellings & 15 affordable
dwellings*

CROWN COPYRIGHT RIBBLE VALLEY BOROUGH COUNCIL LA100018641

Development Stage

Started? *yes*

Completions: *28dw*

Under Construction: *21dw / 0.87ha*

Remaining area to be developed: *0dw*

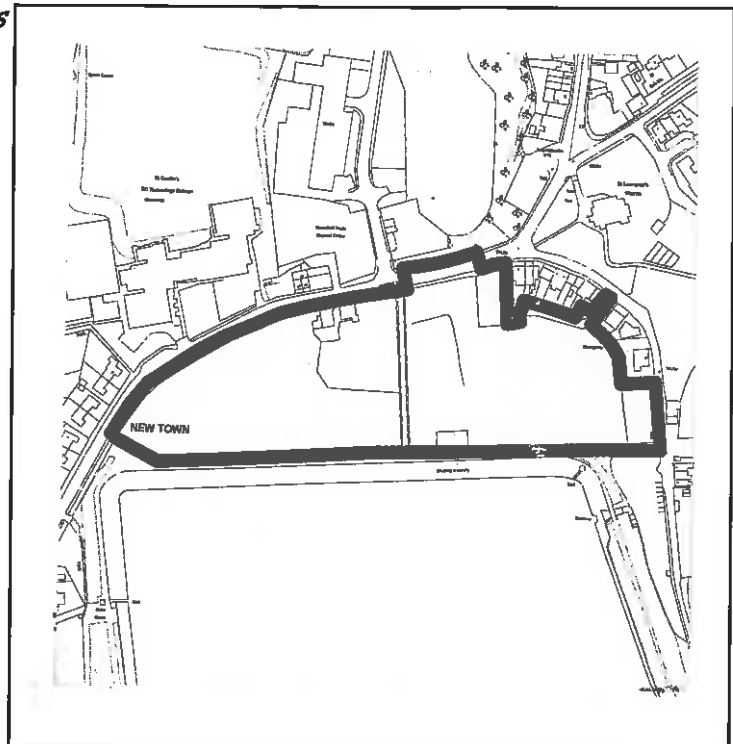
LAND AT CHAPEL HILL, LONGRIDGE

OS Grid Reference: 360401 436623 Site Size ha: 3.40 No Dwellings: 53

Planning Status: Full 3/2011/1071

Applicant or Agent:

United Utilities Property Services
 1st Floor Grasmere House
 Lingley Mere Business Park
 Lingley Green Avenue
 Great Sankey
 Warrington WA5 3LP



Erection of 52 dwellings of which 16 are affordable units and conversion of former barn to one dwelling and refurbishment of existing residential unit (53 Chapel Hill)

CROWN COPYRIGHT RIBBLE VALLEY BOROUGH COUNCIL LA100018641

Development Stage

Started? no

Completions: n/a

Under Construction: n/a

Remaining area to be developed: 37dw / 2.37ha

SPOUT FARM, PRESTON ROAD, LONGRIDGE

OS Grid Reference: 360285 436036 **Size ha:** 1.78 **No Dwellings:** 32

Planning Status: *Outline 3/2012/0782*

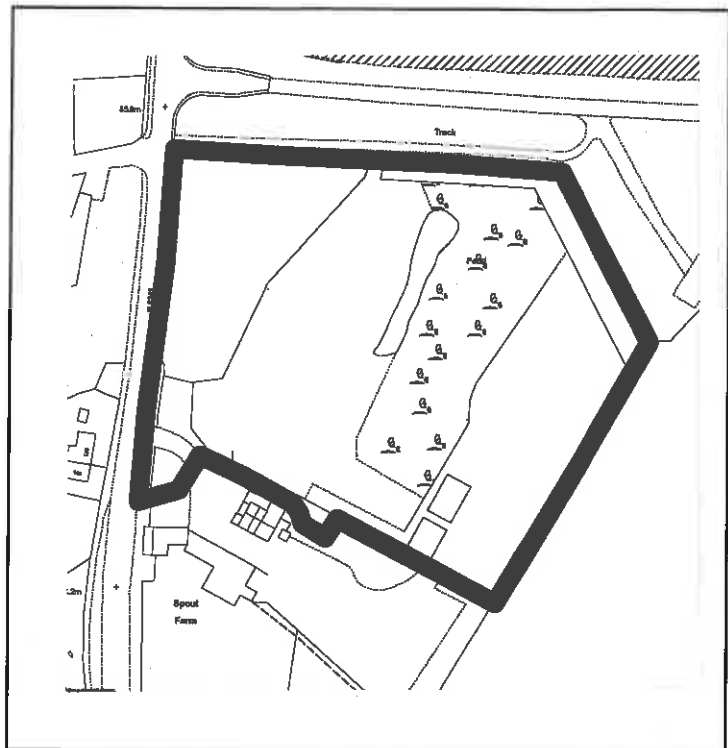
Applicant or Agent:

Mr D Lambert

Spout Farm

Preston Road

Longridge PR3 3BE



Erection of 32 dwellings of which 22 are market & 10 affordable

CROWN COPYRIGHT RIBBLE VALLEY BOROUGH COUNCIL LA100018641

Development Stage

Started? *no*

Completions: *n/a*

Under Construction: *n/a*

Remaining area to be developed: *22dw / 1.22ha*

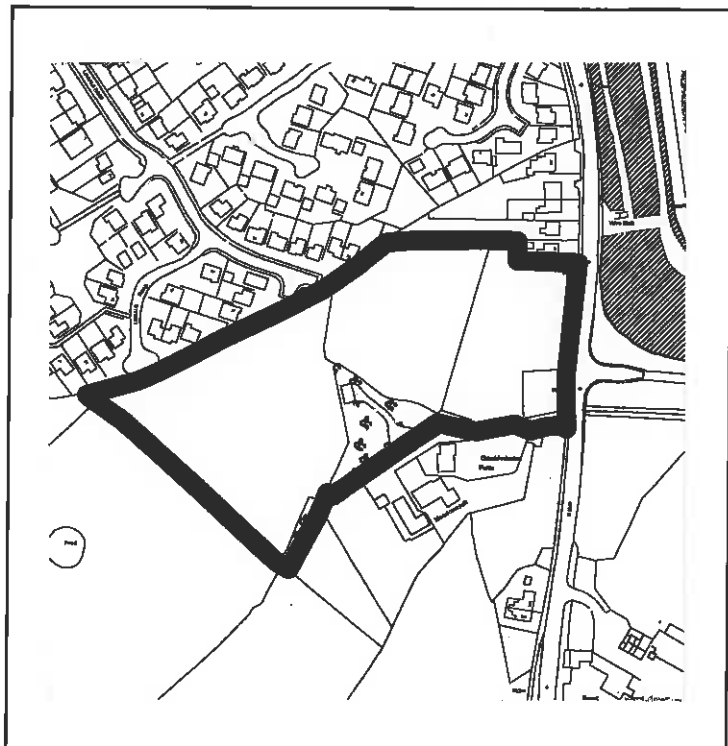
WATER MEADOWS, LONGRIDGE

OS Grid Reference: 360093 436126 **Site Size ha:** 2.35 **No Dwellings:** 58

Planning Status: *Reserved Matters 3/2013/0307; Outline 3/2011/0316*

Applicant or Agent:

*Grimaldeston Farm Trust &
Miller Homes Ltd (North West)
C/o Agent*



Reserved Matters for 58 dwellings of which 18 are affordable

CROWN COPYRIGHT RIBBLE VALLEY BOROUGH COUNCIL LA100018641

Development Stage

Started? *yes*

Completions: *n/a*

Under Construction: *26dw / 1.05ha*

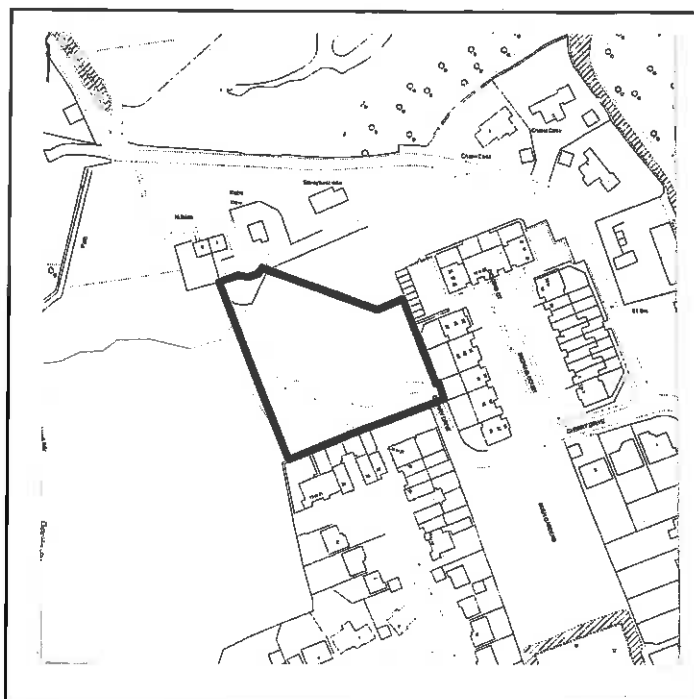
Remaining area to be developed: *32dw / 1.30ha*

CHERRY DRIVE, BROCKHALL VILLAGE, OLD LANGHO

OS Grid Reference: 369936 436638 Site Size ha: 0.56 No Dwellings: 7

Planning Status: 3/2007/1071; 3/2008/0567; 3/2010/0419; 3/2010/0706;
3/2011/0096; 3/2011/0330; 3/2011/0336; 3/2011/0749;
3/2013/0074

Applicant or Agent:
Individual Owners



Plot 1 - No 2 - detached dwelling
Plot 2 - No 4 - detached dwelling
Plot 3 - No 6 - detached dwelling
Plot 5 - No 10 - detached dwelling
Plot 6 - No 9 - detached dwelling
Plot 7 - No 7 - detached dwelling

CROWN COPYRIGHT RIBBLE VALLEY BOROUGH COUNCIL LA100018641

Development Stage

Started? *yes*

Completions: *3dw*

Under Construction: *2dw / 0.16ha*

Remaining area to be developed: *2dw / 0.16ha*

EDEN GARDENS, BROCKHALL VILLAGE, OLD LANGHO

OS Grid Reference: 3700014 436548 Site Size ha: 0.47 No Dwellings: 6

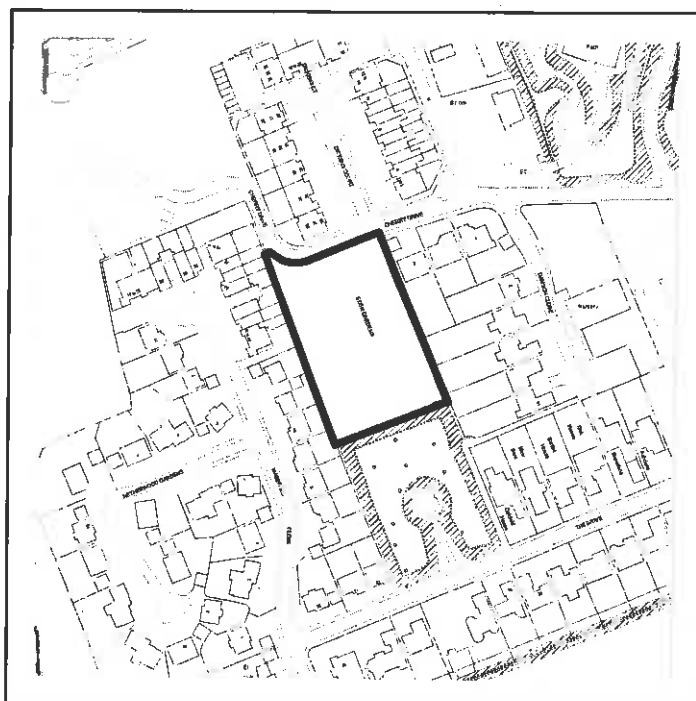
Planning Status: Full 3/2006/0830; 3/2010/0103

Applicant or Agent:

Langtree Homes

6 Hallgate

Wigan WN1 1HP



Erection of 6 detached dwellings

CROWN COPYRIGHT RIBBLE VALLEY BOROUGH COUNCIL LA100018641

Development Stage

Started? *yes*

Completions: *2dw*

Under Construction: *4dw / 0.31ha*

Remaining area to be developed: *0dw*

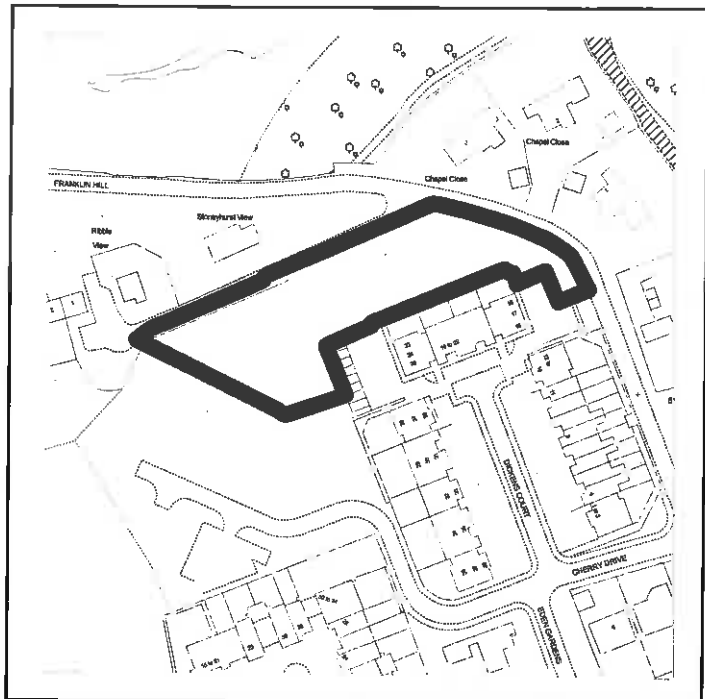
LAND AT HILLSIDE, BROCKHALL VILLAGE, OLD LANGHO

OS Grid Reference: 369945 436694 **Site Size ha:** 0.41 **No Dwellings:** 3

Planning Status: Full 3/2010/0387

Applicant or Agent:

*Mr M Gaffey
Cedar House
Bosburn Drive
Mellor Brook BB2 7PA*



*Erection of 2 six bed and 1 four
bedroomed detached houses*

CROWN COPYRIGHT RIBBLE VALLEY BOROUGH COUNCIL LA100018641

Development Stage

Started? *yes*

Completions: *1dw*

Under Construction: *1dw / 0.14ha*

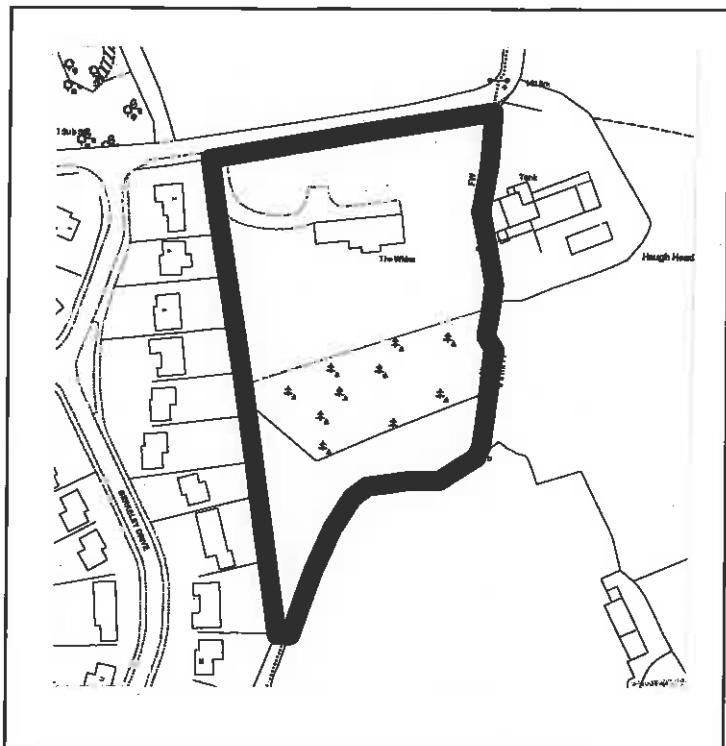
Remaining area to be developed: *1dw / 0.14ha*

MEADOW VIEW & WHINS HOUSE, WHINS LANE, READ

OS Grid Reference: 377126 434994 **Site Size ha:** 1.07 **No Dwellings:** 15

Planning Status: Full 3/2013/0851; 3/2012/1101

Applicant or Agent:
Westby Homes & Bowsall Ltd
c/o Agent



Full consent for the demolition of the existing dwelling and erection of 16 dwellings which includes 5 affordable units

CROWN COPYRIGHT RIBBLE VALLEY BOROUGH COUNCIL LA100018641

Development Stage

Started? *no*

Completions: *n/a*

Under Construction: *n/a*

Remaining area to be developed: *10dw / 0.71ha*

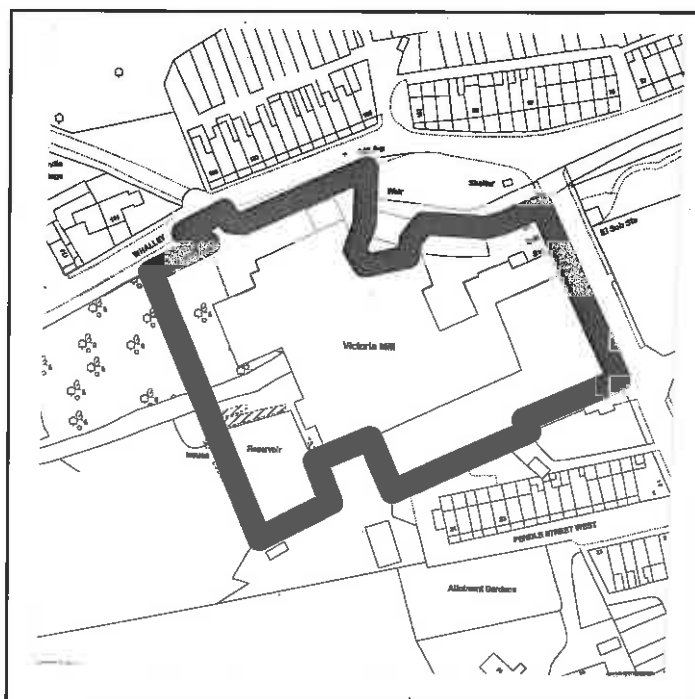
VICTORIA MILL, WATT STREET, SABDEN

OS Grid Reference: 377587 437263 **Site Size ha:** 1.12 **No Dwellings:** 70

Planning Status: Full 3/2011/0129

Applicant or Agent:
Bowsall (Sabden) Ltd
Bowsall House
3 King Street
Salford M3 7DG

Demolition of part of Mill and conversion of Spinning Mill to 22 apartments, conversion of former office building to 3 town houses, erection of 4 affordable elderly care bungalows, 23 other affordable dwellings & 18 dwellings



CROWN COPYRIGHT RIBBLE VALLEY BOROUGH COUNCIL LA100018641

Development Stage

Started? *no*

Completions: *n/a*

Under Construction: *n/a*

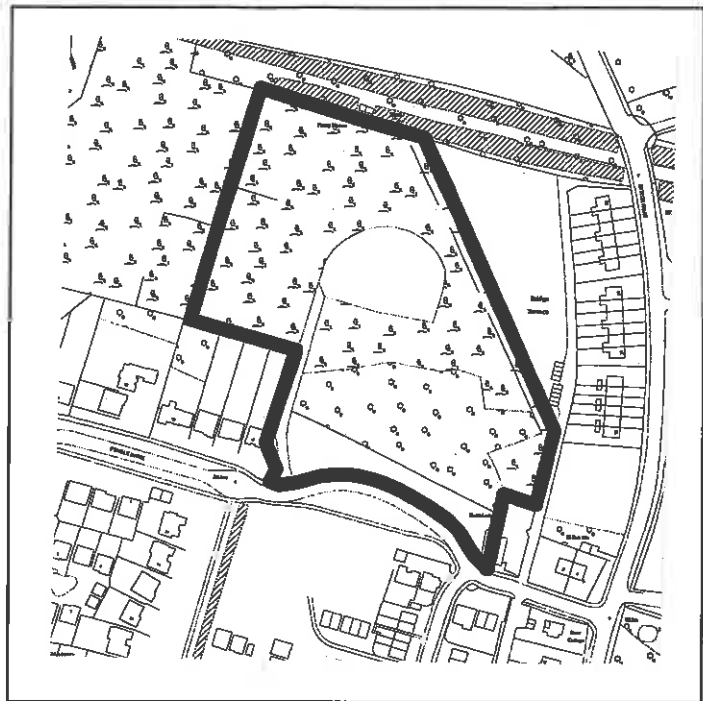
Remaining area to be developed: *43dw / 0.69ha*

***ASH GROVE, ALDER DRIVE, ELM CLOSE & WILLOW AVENUE
WHALLEY***

OS Grid Reference: 372526 437518 Site Size ha: 2.51 No Dwellings: 46

Planning Status: Full 3/2011/0837; 3/2012/0730

**Applicant or Agent:
Taylor Wimpey &
The Governor &
Company of the Bank of Ireland
C/o Agent**



***Full consent for the erection of
33 dwellings and 13 affordable
dwellings***

CROWN COPYRIGHT RIBBLE VALLEY BOROUGH COUNCIL LA100018641

Development Stage

Started? *yes*

Completions: *25dw*

Under Construction: *21dw / 1.15ha*

Remaining area to be developed: *0dw*

LAND AT ACCRINGTON ROAD, WHALLEY

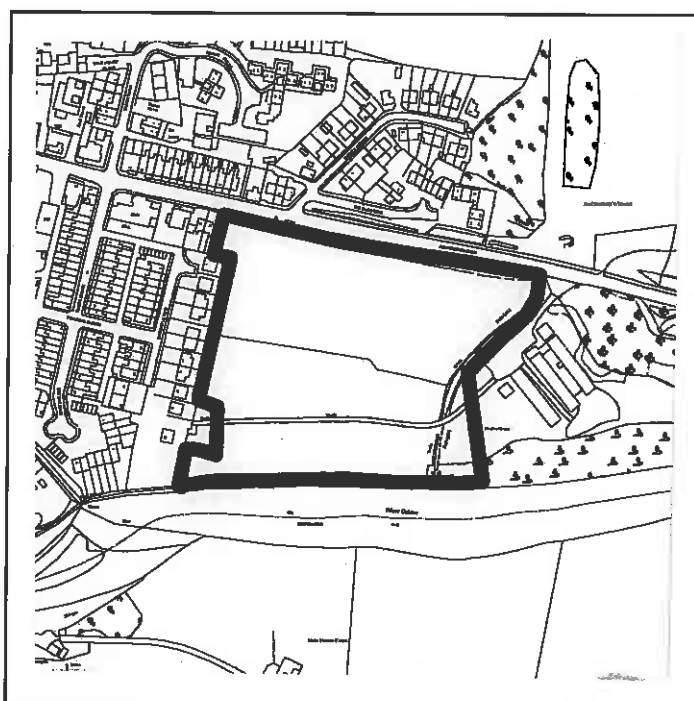
OS Grid Reference: 373587 436021 **Site Size ha:** 2.97 **No Dwellings:** 77

Planning Status: *Outline 3/2012/0179*

Applicant or Agent:

*Briery Homes Ltd
Helm Bank
Natland
Kendal
Cumbria LA9 7PS*

*Outline for 37 bungalows and
40 retirement apartments.
This includes 23 affordable units
which consist of 12 bungalows &
11 apartments*



CROWN COPYRIGHT RIBBLE VALLEY BOROUGH COUNCIL LA100018641

Development Stage

Started? *no*

Completions: *n/a*

Under Construction: *n/a*

Remaining area to be developed: *54dw / 2.08ha*

LAND EAST OF CLITHEROE ROAD (LAWSONSTEADS), WHALLEY

OS Grid Reference: 373713 436508 Site Size ha: 5.80 No Dwellings: 205

Planning Status: Outline 3/2013/0137

Applicant or Agent:

*Commercial Estates Group
c/o Indigo Planning Limited*

*Residential mixed use development
comprising 260 dwellings & primary
school. Includes 78 affordable
dwellings*

Note

*See 3/2012/0687P, consent on
same site - 55 dwellings.
Therefore 260 - 55 = 205 dwellings
Affordable 78 - 17 = 61 dwellings
Site Area 8.30ha - 2.50ha = 5.80ha*



Development Stage

Started? *no*

Completions: *n/a*

Under Construction: *n/a*

Remaining area to be developed: *144dw / 4.07ha*

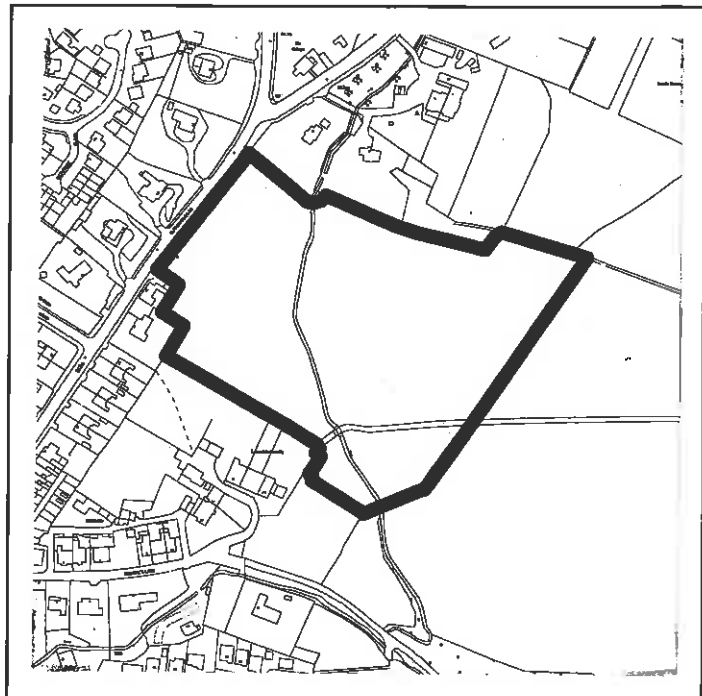
LAND EAST OF CLITHEROE ROAD (LAWSONSTEADS), WHALLEY

OS Grid Reference: 373615 436622 **Site Size ha:** 2.50 **No Dwellings:** 55

Planning Status: *Outline 3/2012/0687*

Applicant or Agent:

*Commercial Estates Group (CEG)
c/o Indigo Planning Limited*



*Outline mixed use development
comprising 55 dwellings of which
17 are affordable; nursing home;
car parking and open space*

CROWN COPYRIGHT RIBBLE VALLEY BOROUGH COUNCIL LA100018641

Development Stage

Started? *no*

Completions: *n/a*

Under Construction: *n/a*

Remaining area to be developed: *38dw / 1.73ha*

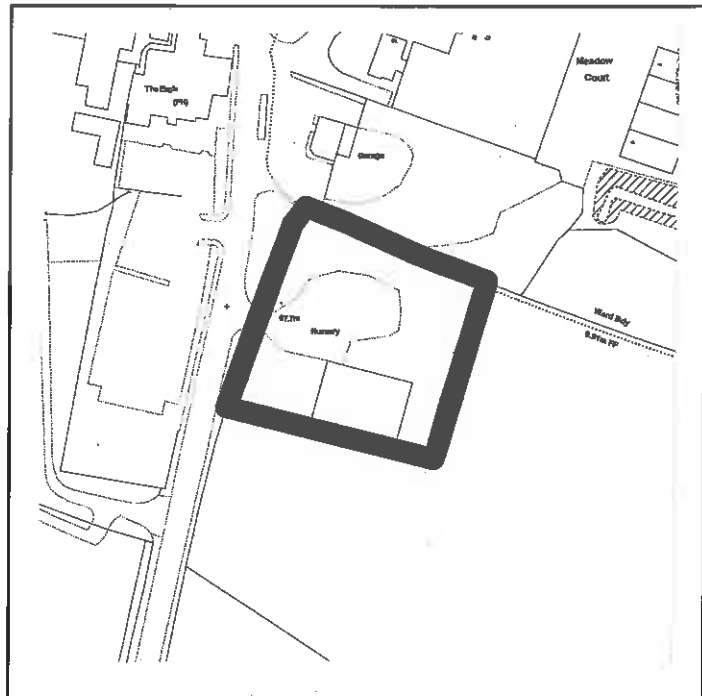
OLD WHALLEY NURSERIES, CLITHEROE ROAD, WHALLEY

OS Grid Reference: 373568 437508 **Site Size ha:** 0.46 **No Dwellings:** 6

Planning Status: *Outline 3/2011/0784*

Applicant or Agent:

*Mr B Hindle
The Lodge
Clitheroe Road
Whalley BB7 9AD*



*Outline permission for the erection
of 6 dwellings comprising 4 houses
and 2 bungalows for over 55s*

CROWN COPYRIGHT RIBBLE VALLEY BOROUGH COUNCIL LA100018641

Development Stage

Started? *no*

Completions: *n/a*

Under Construction: *n/a*

Remaining area to be developed: *4dw / 0.31ha*

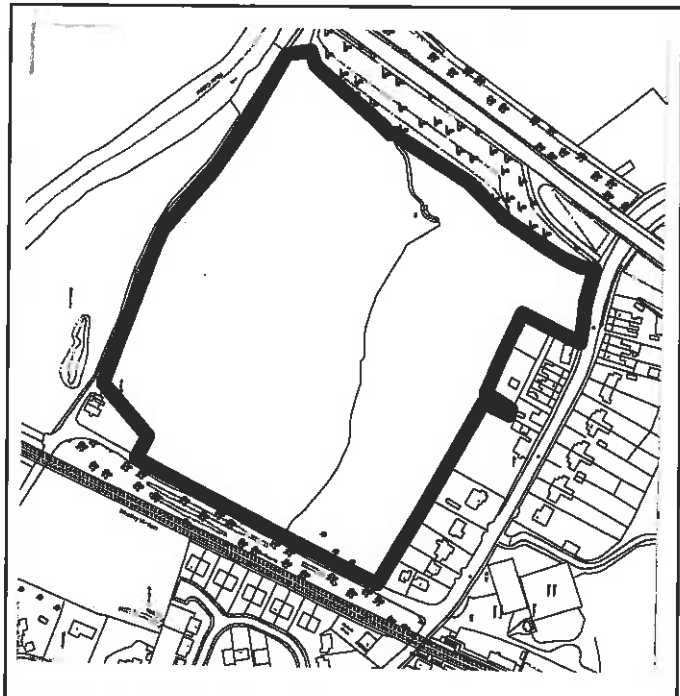
LAND AT MITTON ROAD, WHALLEY

OS Grid Reference: 372734 436416 **Site Size ha:** 6.20 **No Dwellings:** 137

Planning Status: Full 3/2012/0637

Applicant or Agent:

*David Wilson Homes North West
& AC Surveyors & Valuers
c/o David Wilson Homes North West
2nd Floor 303 Bridgwater Place
Birchwood Park
Warrington
WA3 6XF*



*Full consent for 116 - 2,3,4 & 5
bedroom dwellings & 21 - 1 bedroom
bungalows which includes 41
affordable units*

CROWN COPYRIGHT RIBBLE VALLEY BOROUGH COUNCIL LA100018641

Development Stage

Started? *no*

Completions: *n/a*

Under Construction: *n/a*

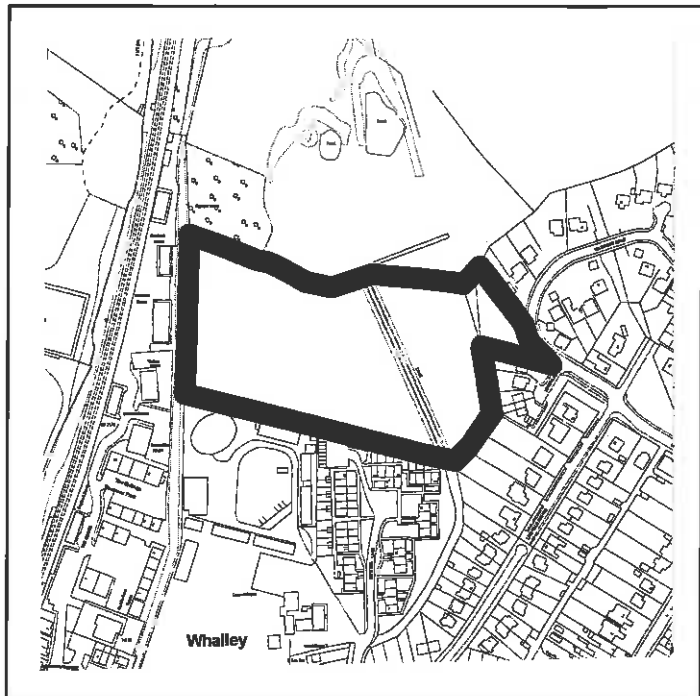
Remaining area to be developed: *96dw / 4.34ha*

LAND NORTH OF RIDDINGS LANE, WHALLEY

OS Grid Reference: 373187 436694 **Site Size ha:** 2.12 **No Dwellings:** 80

Planning Status: *Outline 3/2010/0820*

Applicant or Agent:
Co-operative Estates
C/O Agent
How Planning
40 Peter Street
Manchester



Outline permission for the erection of 80 dwellings, which includes 24 affordable units

CROWN COPYRIGHT RIBBLE VALLEY BOROUGH COUNCIL LA100018641

Development Stage

Started? *no*

Completions: *n/a*

Under Construction: *n/a*

Remaining area to be developed: *56dw / 1.48ha*

LAND AT BENNETTS CLOSE, WISWELL LANE, WHALLEY

OS Grid Reference: 373946 436932 **Site Size ha:** 1.44 **No Dwellings:** 4

Planning Status: Full 3/2013/0770

Applicant or Agent:
*Mr & Mrs Church-Taylor
c/o Agent*



Erection of dwellings in grounds

CROWN COPYRIGHT RIBBLE VALLEY BOROUGH COUNCIL LA100018641

Development Stage

Started? *no*

Completions: *n/a*

Under Construction: *n/a*

Remaining area to be developed: *4dw / 1.44ha*

**THE GRANGE, RIBCHESTER ROAD,
CLAYTON-LE-DALE**

OS Grid Reference: 366272 435541

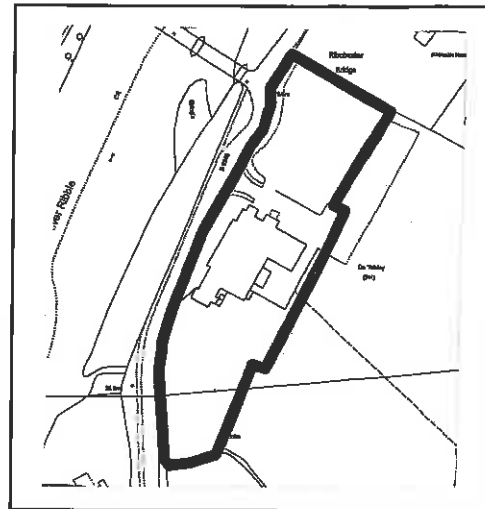
Site Size ha: 0.73

No Dwellings: 6 or 3

Planning Status: Full 3/2010/0202 or 3/2010/0216

Works: *Conversion/Change of use of former De Tabley Arms, with manager's accommodation to 6 dwellings & erection of garages or to 3 dwellings*

Development Commenced? *yes / 5dw*



CROWN COPYRIGHT RIBBLE VALLEY BOROUGH COUNCIL LA079111

**ASHWOOD, BROCKHALL VILLAGE,
OLD LANGHO**

OS Grid Reference: 370238 436993

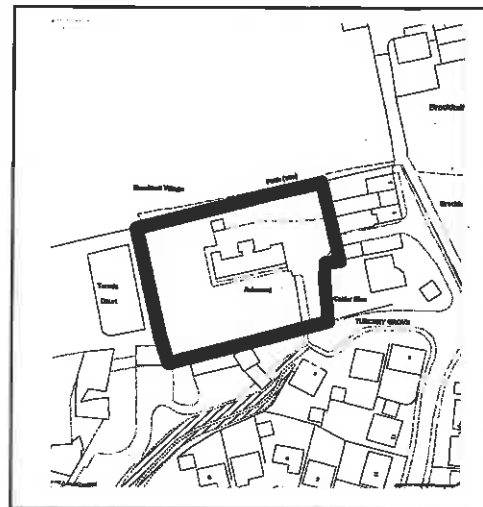
Site Size ha: 0.40

No Dwellings: 1

Planning Status: Full 3/2012/0734

Works: *Conversion of commercial office & manufacturing space to residential use, domestic extensions & erection of triple garage for commercial office space above*

Development Commenced? *yes / 1dw*



CROWN COPYRIGHT RIBBLE VALLEY BOROUGH COUNCIL LA079111

**SITES WITH FULL
PLANNING PERMISSION**

SITES WITH FULL PLANNING PERMISSION

APPLICATION NO	LOCATION	SITE AREA (HECTARES)	NO OF DWELLINGS	COMMENTS	DATE OF APPROVAL	MAP NO	NGR	BROWNFIELD SITE
3/2013/0306	Pack Horse Garage Mellor Brow Mellor Brook	0.26	9	Renewal of 3/2010/0180 for demolition of commercial premises and erection of apartments	24/7/13	1	364159 431103	*
3/2012/0185	Victoria Street Garage Victoria Street Clitheroe	0.06	9	Renewal of 3/2008/0766P for demolition of commercial building & erection of 3 storey building forming apartments	25/5/12	2	373761 441166	*
3/2011/0314	Land adj Orchard House Slaidburn Road Grindleton	0.03	1	Erection of 2 storey dwelling	25/8/11	3	375706 446024	
3/2012/0937	Land adj The Coach House Whalley Road Wilpshire	0.13	1	Erection of detached dwelling on former tennis court	18/1/13	4	368891 432062	*
3/2012/1107	Stonyhurst View Brockhall Village Old Langho	0.04	1	Renewal of 3/2009/0664P	15/2/13	5	369939 436717	
3/2009/0542	Land adj 47 Knowsley Road West	0.01	1	Detached chalet bungalow	16/4/10	6	368178	*
3/2012/0724	Clayton-le-Dale			Revised layout	16/10/12		432577	
3/2010/0205	Rabeck House Sawley	0.14	2	Erection of detached houses	13/8/10	7	377656 446017	
3/2013/0568	Land adj 10 Whalley Road Mellor Brook	0.06	1	Erection of dwelling	31/3/14	8	364142 431223	
3/2010/0807	The Knolle 26 Whalley Road Wilpshire	0.32	2	Erection of dwellings	12/8/11	9	368829 432027	
3/2011/0049	Land Preston Road Ribchester	0.04	1	Erection of dwelling	12/8/11	10	364722 435494	*
3/2013/0976	Vie En Rose Cottage			Proposed 4 bed detached dwelling	27/1/14		374431	*
3/2013/0712	Grindleton Road	0.04	1	Minor amendments to 3/2011/0533 for internal alterations	14/10/11	11	444533	*
3/2011/0833	West Bradford				17/9/13			

SITES WITH FULL PLANNING PERMISSION

APPLICATION NO	LOCATION	SITE AREA (HECTARES)	NO OF DWELLINGS	COMMENTS	DATE OF APPROVAL	MAP NO	NGR	BROWNFIELD SITE
3/2013/0844 3/2013/0323 3/2012/1012 3/2011/0597	The Bowling Green Cherry Drive Brockhall Village	0.38	2	Clearance of bowling green & gardens & erection of detached dwellings. Clearance of former bowling green & gardens & erection of dwelling with annex. Erection of a live/work unit	10/6/13 20/12/11 11/11/11	12	370170 436568	*
3/2011/0695	Land adj Mount Pleasant Padiham Road Sabden	0.07	1	Erection of detached dwelling	9/12/11	13	378117 437271	
3/2010/0934	Black Bull Hotel Church Street Ribchester	0.18	5	Erection of 5 dwellings & 2 affordable dwellings	16/12/11	14	364996 435346	*
3/2011/0039	Land Hambledon View Simonstone	0.03	4	Replacement of garages with 5 terraced dwellings, 1 affordable	9/1/12	15	376802 434449	*
3/2011/0045	R/O 19-21 King Street Whalley	0.04	3	Demolition of industrial & storage buildings & erection of dwellings	16/3/12	16	373301 436044	*
3/2011/0833	Prestons Yard Longridge Road Chipping	0.10	4	Demolition of wooden structure & erection of dwellings	16/3/12	17	362377 443191	*
3/2011/0909	22A Waddow Grove Waddington	0.04	1	Erection of detached dwelling in garden	13/4/12	18	373047 443806	
3/2011/1052	Land off Clough Bank Chatburn	0.21	2	Proposed erection of new dwellings & detached garage	25/5/12	19	376896 444033	*
3/2011/1039	The Pendre Pendle Road Clitheroe	0.09	1	Erection of dwelling	17/7/12	20	374985 441334	
3/2012/0753 3/2013/0750	Chorley House Back Commons Lane Clitheroe	0.17	1	Demolition of existing outbuildings & construction of detached dwelling (incorporating work from home space) Amendments to 3/2012/0753	16/10/12 17/10/13	21	373666 442037	*
3/2012/0595	Roefield Reach Edisford Road Clitheroe	0.16	1	Detached dwelling	1/11/12	22	372782 441497	

SITES WITH FULL PLANNING PERMISSION

APPLICATION NO	LOCATION	SITE AREA (HECTARES)	NO OF DWELLINGS	COMMENTS	DATE OF APPROVAL	MAP NO	NGR	BROWNFIELD SITE
3/2012/1085	28 Kirkmoor Road Clitheroe	0.03	3	Demolition of existing garages & construction of dwellings	28/1/13	23	374018 442021	*
3/2012/1095	4 Stanley Street Longridge	0.01	1	Erection of dwelling following demolition of remains of derelict barn	7/2/13	24	360204 437534	*
3/2012/1010	55 Pendle Road Clitheroe	0.18	3	Erection of detached dwellings	27/2/13	25	375027 441369	
3/2012/0096	Kemple Barn Whalley Road Pendleton	0.20	1	Proposed dwelling with garages	13/3/13	26	373740 440591	
3/2012/0876	Land off Victoria Terrace Mellor Brook	0.32	3	Erection of dwellings	15/3/13	27	364145 431065	
3/2012/0789	Land opposite Foxhill House Whins Lane Simonstone	0.13	1	Demolition of building & erection of dwelling with Granny Annex	23/5/13	28	377486 435316	*
3/2013/1001	Parker Avenue Clitheroe	0.05	3	Erection dwellings, resub of 3/2012/1113	27/2/14	29	374046 440943	*
3/2013/0331	197 Ribchester Road Clayton-le-Dale	0.05	1	Erection of bungalow	22/5/13	30	367186 433295	
3/2013/0278	Springfield Whiteacre lane Barrow	0.07	1	Erection of 2-storey dwelling	25/6/13	31	374156 437897	
3/2013/0454	2 Halton Place Longridge	0.02	1	Erection of attached house on side of existing property	1/7/13	32	360755 437548	
3/2013/0267	Land adj 74 Knowsley Road Wilpshire	0.02	1	Erection of detached dwelling	5/9/13	33	368588 432360	
3/2013/0333	Brook Farm Longsight Road Clayton-le-Dale	0.06	1	Erection of dwelling. (See Conversions 2 dwellings)	7/10/13	34	366771 433345	
3/2013/0271	Land at George Lane Read	0.25	2	Erection of dwellings	9/10/13	35	376396 434882	
3/2013/0763	Land off Neddly Lane Billington	0.09	1	Erection of detached dwelling	11/10/13	36	372478 435841	

SITES WITH FULL PLANNING PERMISSION

APPLICATION NO	LOCATION	SITE AREA (HECTARES)	NO OF DWELLINGS	COMMENTS	DATE OF APPROVAL	MAP NO	NGR	BROWNFIELD SITE
3/2013/0513	8 Hammond Drive Read	0.27	2	Erection of detached dwellings	17/10/13	37	376059 434854	
3/2013/0587	Land adj Elker Farm Whalley Road Billington	0.13	1	Erection of dwelling with detached garage block with granny annex	11/11/13	38	371850 435385	
3/2013/0742	Land between 52 & 54 Knowsley Road Wilpshire	0.06	1	Erection of dwelling	11/11/13	39	368598 432243	
3/2013/1031	Former Public Convenience Slaiburn Road Waddington	0.02	1	Demolition of former public convenience & erection of dwelling	30/1/14	40	372775 443964	*
3/2013/1070	Cherry Hall Main Street Grindleton	0.05	1	Erection of dwelling	14/2/14	41	375791 445889	
3/2013/0805	The Abattoir Clerk Hill Road Whalley	0.12	1	RM for erection of dwelling on Plot 2. See 3/2012/0477 OL for Plot 1	24/2/14	42	375632 437051	*
3/2013/0571	Croftlands Broad Meadow Chipping	0.18	3	Erection of dwellings	3/3/14	43	361809 443288	
3/2014/0107	Bolton Fold Cottage Alston Lane Alston	0.05	1	Erection of dwelling	25/3/14	44	360094 435392	
No of Sites 44	TOTAL	4.96	88					

**SITES WITH OUTLINE
PLANNING PERMISSION**

SITES WITH OUTLINE PLANNING PERMISSION

APPLICATION NO	SITE LOCATION	SITE AREA (HECTARES)	NO OF DWELLINGS	COMMENTS	DATE OF APPROVAL	MAP NO	NGR	BROWNFIELD SITES
3/2011/0093	Land off Dixon Road Longridge	0.15	9	Erection of 3 houses and 6 apartments	22/3/11	45	360628 437338	*
3/2011/0458	Land adj Whitecroft Pendle Avenue Chatburn	0.19	1	Erection of dwelling	16/9/11	46	377157 443936	*
3/2011/0422	Land at Neddy Lane Billington	0.05	1	Erection of detached dwellings See 3/2013/0763 full permission 1 dwelling	17/10/11	47	372471 435837	
3/2011/0400	Royal British Legion Club Towneley Road Longridge	0.09	5	Erection of terraced dwellings	11/11/11	48	360261 437418	*
3/2009/0968 3/2011/0710	Fell View Barnacre Road Longridge	0.33	9	Erection of dwellings	28/11/11 10/2/12	49	360055 437813	*
3/2011/0719	Land Ribblesdale Avenue Clitheroe	0.06	1	Erection of detached dwellings See 3/2012/0488 full planning permission for 2 dwellings	9/12/11	50	374177 442543	
3/2011/0930	The Village Hall Brockhall Village	0.19	1	Demolition of building & replace with detached house	23/1/12	51	370076 436645	*
3/2011/0959	65 Whalley Road Langho	0.09	2	Demolition of garage & erection of detached dwellings	10/2/12	52	370353 434604	
3/2012/0321	Old Motor Repair Workshop Neville Street Longridge	0.01	1	Demolition of building and erection of dwelling	14/5/12	53	360145 437277	*
3/2012/0547	Police Rural Beat House Manor Avenue/Preston Road Ribchester	0.05	1	Erection of detached dwelling within garden	7/8/12	54	364724 435469	
3/2012/0698	Grimbaldeston Farm Preston Road Longridge	0.17	4	Erection of bungalows	28/9/12	55	360103 436023	

SITES WITH OUTLINE PLANNING PERMISSION

APPLICATION NO	SITE LOCATION	SITE AREA (HECTARES)	NO OF DWELLINGS	COMMENTS	DATE OF APPROVAL	MAP NO	NGR	BROWNFIELD SITES
3/2012/0874	Land adj St Leonards Vicarage 11 Whalley Road Billington	0.16	1	Erection of dwelling	4/12/12	56	372437 435738	
3/2012/0477	The Abattoir Clerk Hill Road Whalley	0.14	1	Demolition of abattoir & erection of dwellings. See 3/2013/0805 for RM for Plot 2	8/3/13	57	375621 437044	*
3/2013/0153	1 Durham Drive Wilpshire	0.04	1	Dwelling within curtilage of existing dwelling	30/4/13	58	368884 432854	
3/2013/0416	Land adj Manor Barn Rimington Lane Rimington	0.35	4	Erection of dwellings	18/7/13	59	380762 445920	
3/2013/0707	Bolton Fold Farm Alston Lane Alston	0.06	1	Erection of dwelling	23/9/13	60	360117 435369	
3/2013/0592	Longsight House Longsight Road Langho	0.19	2	Erection of detached dwellings	22/10/13	61	369186 434344	
3/2013/0189	Former Gisburn Diner Strawberry Fields Main Street Gisburn	0.15	2	Erection of dwellings	11/11/13	62	383167 448948	
3/2013/0815	Land adj 25 Little Lane Longridge	0.07	4	Erection of 1 bed flats	14/2/14	63	360365 437009	
No of Sites 19	TOTAL	2.54	51					

SITES ON WHICH DEVELOPMENT HAS COMMENCED
PART OF SITE NOT STARTED

SITES ON WHICH DEVELOPMENT HAS COMMENCED, PART OF SITE NOT STARTED

APPLICATION NO	SITE LOCATION	WHOLE SITE		REMAINDER		MAP NO	NGR	BROWNFIELD SITE
		AREA	DWELLINGS	AREA	DWELLINGS			
6/9/2236*	144 Whalley Road Wilpshire	0.19	3	0.07	1	64	369422 432991	*
3/91/0071#	Weavers Croft Billington	0.65	23	0.03	1	65	372179 435649	*
No of Sites 2	TOTAL	0.84	26	0.10	2			

*Consent for 3 detached houses. 2 houses completed. Only 1 extra dwelling will be added to the housing supply
 #Consent for 23 houses. 22 houses are complete. 1 house is outstanding therefore only 1 dwelling will be added to the housing supply

**SITES ON WHICH DEVELOPMENT HAS
COMMENCED, UNITS UNDER CONSTRUCTION**

SITES ON WHICH DEVELOPMENT HAS COMMENCED, UNITS UNDER CONSTRUCTION

APPLICATION NO	SITE LOCATION	PART OF SITE UNDER CONSTRUCTION	MAP NO	N&R	BROWNFIELD SITE
3/2005/0429	Land at Padiham Road Sabden	0.07	66	377987 437353	*
3/1994/0128	Land adj Alderleigh Henthorn Road Clitheroe	0.05	67	373233 440972	*
3/2008/0090	Beech House Basburn Drive Mellor Brook	0.09	68	364110 431042	*
3/2008/0862	Orchard House Alderford Close Clitheroe	0.05	69	373237 441033	*
3/2007/0246	Hesketh End Judd Holmes Lane Chipping	0.10	70	361261 441140	
3/2006/0586	Land at Higher Highfield Farm Tinklers Lane Slaidburn	0.05	71	372695 452516	
3/2009/0414	Land The Drive Brockhall Village Old Langho	0.08	72	370165 436507	*
3/2009/0399	Land Kirklands Chipping	0.10	73	362106 443270	*
3/2011/0599	Walter Carefoot Blackpool Road Longridge	0.04	74	359950 437271	*
3/2012/0503 3/2009/0683	Karaka Sawley Road Grindleton	0.31	75	376021 445534	
3/2009/0307	17 & 19 Waverley Road Ramsgreave	0.12	76	368434 431656	

SITES ON WHICH DEVELOPMENT HAS COMMENCED, UNITS UNDER CONSTRUCTION

APPLICATION NO	SITE LOCATION	PART OF SITE UNDER CONSTRUCTION	MAP NO	N&R	BROWNFIELD SITE
3/2012/0411	127 Padiham Road Sabden	0.01	77	378145 437092	*
3/2009/0765	26, 26a, 28 Bosburn Drive Mellor Brook	0.11	78	364063 430816	
3/2012/0850	1 & 2 Lake View Longridge	0.23	79	360183 436041	
3/2012/1086	7 Smithy Row Hurst Green	0.01	80	368448 438292	*
3/2011/0169	Black Horse Inn Pimlico Road Clitheroe	0.14	81	374881 443202	
3/2012/0241	1 - 4 The Croft Sawley Road Chatburn	0.07	82	376988 444179	*
3/2012/1011	16 Church Raikie Chipping	0.03	83	362117 443428	
3/2012/0488	Lingmoor Ribblesdale Avenue Clitheroe	0.13	84	374182 442547	
3/2010/1014	11 Stubbins Lane Sabden	0.07	85	378058 437440	*
3/2011/0796	Sunnyfield House Hawthorne Place Clitheroe	0.05	86	374277 442550	
3/2010/0424	Clayton Manor Ribchester Road Wilpshire	0.09	87	368492 432549	
3/2012/0565	32A & 32B George Street Clitheroe	0.04	88	373637 440965	*
3/2010/0763	Land Severn Street Longridge	0.14	89	360531 437515	*

SITES ON WHICH DEVELOPMENT HAS COMMENCED, UNITS UNDER CONSTRUCTION

APPLICATION NO	SITE LOCATION	PART OF SITE UNDER CONSTRUCTION	MAP NO	NGR	BROWNFIELD SITE
3/2013/0485	New Chapel House Preston Road Longridge	0.07	90	359944 435278	
3/2013/0944 3/2013/0088	26A Dilworth Lane Longridge	0.05	91	360910 437335	
3/2010/0897	Primrose Mill Woone Lane Clitheroe	0.25	92	373744 440821	*
3/2013/0535	Land adj 10 The Dene Hurst Green	0.06	93	368335 437921	*
3/2013/0081	Higher Foul House Clitheroe Road Barrow	0.07	94	373546 437765	*
3/2013/0004	12,14,15,16 Nethertown Close Whalley	0.12	95	372594 436654	
3/2013/0877	2A Parlick Avenue Longridge	0.02	96	360641 437544	
3/2010/0961	Land Greenacres/Tennyson Avenue Read	0.04	97	376577 434604	*
3/2013/0638	31-45 Carlton Place Clitheroe	0.10	98	374545 441482	*
3/2013/0528	Mitchell Street Clitheroe	0.02	99	373865 441301	*
No of Sites 34		2.98	84		

**CONVERSIONS AND CHANGE OF USE
SITES ON WHICH DEVELOPMENT
HAS NOT COMMENCED**

CONVERSION CHANGE OF USE ~ SITES ON WHICH DEVELOPMENT HAS NOT COMMENCED

SITE LOCATION	SITE AREA	DW	COMMENTS	DATE OF APPROVAL	APPLICATION NO	NGR	BROWNFIELD SITES
1 & 3 Windy Street Chipping	0.01	1	Renewal of 3/2007/1017P for change of use from existing shop & dwelling to shop and separate dwelling	14/11/11	3/2010/0963	362273 443286	*
Ashgrove Barn 1 Shawbridge Street Clitheroe	0.01	1	Conversion of garage/games room into dwelling	18/12/12	3/2012/0998	374732 441709	*
17 Dilworth Lane Longridge	0.02	1	Renewal of 3/2009/1061P for conversion of barn to dwelling	29/6/12	3/2012/0461	360806 437293	
Lawson House Farm Bolton by Bowland Road Sawley	0.30	1	Conversion of existing barns to 1 dwelling Demolition of redundant agricultural sheds, conversion & extension of existing barns to dwelling	1/11/10 2/10/12	3/2010/0750 3/2011/0729	377186 447138	
Barn adj Shays Cottage Tosside	0.12	2	Conversion of barn to dwellings Renewal of 3/2010/0569 for conversion of barn to 1 dwelling	5/4/12 14/10/13	3/2012/0070 3/2013/0757	375363 453851	
Coach House Trapp Lane Simonstone	0.07	1	Renewal of 3/2010/0626 - Conversion of former coach house to dwelling	25/10/13	3/2013/0796	377647 435644	*
Brockthorn Tosside	0.02	2	Conversion of barn to dwelling & holiday lets Variation of condition 14 of 3/2010/0693P to allow unit 2 of the holiday lets to be used as a permanent dwelling	9/12/10 9/2/12	3/2010/0693 3/2011/1058	375853 455114	
Clough Bottom Farm Rabbit Lane Bashall Eaves	0.11	2	Change of use of barn currently used as office to dwellings	8/4/11	3/2010/0353	370119 443686	*
Clough Farm Carters Lane Paythorne	0.33	1	Conversion of barn to dwelling, repositioning of access and creation of a garden	8/6/11	3/2011/0278	381132 451285	

CONVERSION CHANGE OF USE ~ SITES ON WHICH DEVELOPMENT HAS NOT COMMENCED

SITE LOCATION	SITE AREA	DW	COMMENTS	DATE OF APPROVAL	APPLICATION NO	NGR	BROWNFIELD SITES
Hothersall Hall Farm Hothersall Lane Ribchester	0.05	1	Conversion of barn to dwelling	27/6/11	3/2011/0324	363140 434670	
Rakefoot Farm Thornley Road Chaigley	0.06	1	Use of 3 holiday cottages as a residential dwelling	16/9/11	3/2011/0332	366241 441598	*
Wiswell Hall Farm Wiswell Lane Whalley	0.22	2	Conversion of barn & buildings to dwellings	16/9/11	3/2011/0355	374487 437229	
1 The Old Shippon Mellor Lane Mellor	0.05	1	Variation of condition 17 of 3/2004/0450P to allow unit 1 to be used as permanent dwelling	14/10/11	3/2011/0544	364858 430992	*
Seven Acre Cottage Forty Acre Lane Longridge	0.03	1	Removal of condition 2 of 3/2006/0373/P to allow annexe to be used as separate dwelling	14/10/11	3/2011/0646	361292 438096	*
Wheatley Farm Four Acre Lane Thornley-with-Wheatley	0.01	1	Change of use of barn to dwelling	16/12/11	3/2011/0813	362035 439853	
Abbot Barn Back House Lane Chipping	0.07	1	Conversion of barn to dwelling	23/12/11	3/2011/0887	360898 442491	
The Barn Preston Road Alston	0.05	1	Removal of condition 11 of 3/06/0273P to allow use as permanent dwelling	6/1/12	3/2011/0951	359928 435464	*
Watts Close Farm Gisburn	0.13	2	Conversion of milking parlour to dwellings	9/2/12	3/2011/0885	383232 447190	

CONVERSION CHANGE OF USE ~ SITES ON WHICH DEVELOPMENT HAS NOT COMMENCED

SITE LOCATION	SITE AREA	DW	COMMENTS	DATE OF APPROVAL	APPLICATION NO	N&R	BROWNFIELD SITES
Acorn Cottage Back Lane Rimington	0.04	1	Conversion & extension of garage to create a dwelling	10/2/12	3/2011/0953	380516 445838	*
Hubbersty Fold Farm Commons Lane Balderstone	0.06	1	Conversion of barn to dwelling	13/2/12	3/2011/0625	362953 432149	
Fairclough House Loud Bridge Chipping	0.06	2	Conversion of outbuilding to dwellings	28/2/12	3/2011/0702	359061 441126	*
Barn at Lower Gills Whytha Lane Rimington	0.30	1	Conversion of barn to dwelling	6/3/12	3/2012/0046	382352 444702	
Bay Gate Barn Bolton-by-Bowland	0.15	1	Conversion of barn to dwelling	21/1/14	3/2013/0887	375789 449792	
4 Stanley Street Longridge	0.02	1	Conversion to 2 self-contained flats	13/7/12	3/2012/0463	360205 437532	*
The Moorcock Inn Slaidburn Road Waddington	0.22	2	Conversion of public house and hotel into dwellings	6/8/12	3/2012/0356	371969 446618	*
Barn opp Cold Coates Farm Collins Hill Lane Chipping	0.22	2	Demolition of lean-to building & change of use of barn to dwellings	20/8/12	3/2011/0738	360546 442973	
Wittons Farm Bolton-by-Bowland	0.11	1	Conversion of barn to dwelling. Replacement of agricultural building with a garage	31/8/12	3/2012/0489	377710 452248	
6 Church Lane Mellor	0.01	1	Change of use of shop & living accommodation to houses	4/2/14 4/9/12	3/2013/1030 3/2012/0603	365116 430750	*
11 New Row Cottages Clitheroe Road Knowle Green	0.07	1	Change of use of garage/home office to dwelling	12/10/12	3/2012/0708	364944 438185	*

CONVERSION CHANGE OF USE ~ SITES ON WHICH DEVELOPMENT HAS NOT COMMENCED

SITE LOCATION	SITE AREA	DW	COMMENTS	DATE OF APPROVAL	APPLICATION NO	NGR	BROWNFIELD SITES
Mill adj Primrose House Primrose Road Clitheroe	0.02	1	Conversion of former mill building into an apartment	24/10/12	3/2012/0558	373723 440690	*
Stanley House Lowergate Clitheroe	0.11	2	Change of use of offices (B1a) to dwellings	19/11/12	3/2012/0839	374462 441776	*
Cottage Restaurant Main Street Gisburn	0.01	1	Change of use of restaurant to ground floor apartment	6/12/12	3/2012/0915	382954 448790	*
Watt Close Farm Burnley Road Gisburn	0.05	1	Conversion of barn to dwelling	20/12/12	3/2012/0983	383358 447115	
Root Hill Estate Yard Dunsop Bridge	0.03	3	Change of use from Class B1 to dwellings	20/12/12	3/2012/0980	365937 449856	*
Windy Hills Farm Chipping	0.16	2	Conversion of barn to dwellings	9/1/13	3/2012/0639	361951 444611	
Kellets Farm Green Moor Lane Knowle Green	0.03	1	Conversion of barn to dwelling	10/1/13	3/2012/0777	363965 437396	
Lower Cote Barn Higher Greenhead Farm Gisburn Road Sawley	0.01	1	Conversion of barn to live/work unit	12/2/13	3/2013/0013	378918 446406	
Methodist Church Chapel Lane West Bradford	0.07	1	Change of use of chapel to dwelling	15/2/13	3/2013/0050	374494 444445	*
The Longridge Restaurant 104 Higher Road Longridge	0.07	5	Conversion of restaurant into 3 houses and 2 flats	11/3/13	3/2012/1077	361147 437725	*

CONVERSION CHANGE OF USE ~ SITES ON WHICH DEVELOPMENT HAS NOT COMMENCED

SITE LOCATION	SITE AREA	DW	COMMENTS	DATE OF APPROVAL	APPLICATION NO	NGR	BROWNFIELD SITES
Former Garage Branch Road Waddington	0.01	1	Conversion of former garage to bungalow	4/3/13	3/2013/0064	372869 443932	*
Quarry House Tosside	0.04	1	Conversion of out buildings to dwelling	28/3/13	3/2012/1110	375076 454098	*
Moorfield 4 Wiswell Lane Whalley	0.06	1	Removal of condition 3 (occupancy) of 3/2006/0570P to allow greater flexibility of use	28/3/13	3/2013/0150	373645 436722	*
Bailey Hall Barn Hurst Green	0.20	2	Conversion of barn & outbuildings to dwellings	23/5/13	3/2013/0154	367780 437324	
27-29 Bawlands Clitheroe	0.01	1	Change of use of ground floor from commercial to residential	3/7/13	3/2013/0481	373867 441584	*
Old School House Lane Ends Grindleton	0.04	1	Change of use of redundant community centre to dwelling	19/7/13	3/2013/0503	375094 450273	*
Groom's Farm Stirk House Gisburn	0.06	1	Demolition of agricultural building & change of use of out buildings to dwelling	24/7/13	3/2012/1102	381063 448145	
Billingtons Farm Mile Lane Longridge	0.06	2	Conversion of barn to dwellings	22/8/13	3/2012/0778	361125 438285	
The Rann Saccary Lane Mellor	0.03	1	Conversion of store to dwelling	27/8/13	3/2013/0052	366221 431825	*
Eaves Hall Moor Lane West Bradford	0.25	4	Conversion of stables to 3 units & motor house to 2 units (already 1 unit in motor house)	17/9/13	3/2013/0111	373792 444860	*
14 Inglewhite Road Longridge	0.01	1	Conversion of existing dwelling to 2 flats	30/9/13	3/2013/0756	360169 437677	*

CONVERSION CHANGE OF USE ~ SITES ON WHICH DEVELOPMENT HAS NOT COMMENCED

SITE LOCATION	SITE AREA	DW	COMMENTS	DATE OF APPROVAL	APPLICATION NO	NGR	BROWNFIELD SITES
Tithe Barn Stables Whins Lane Simonstone	0.30	1	Change of use of existing detached stable block to retirement bungalow	4/10/13	3/2013/0612	377553 435422	*
Brook Farm Longsight Road Clayton-le-Dale	0.03	2	Change of use of 4 holiday apartments to 2 dwellings. (See full permission 1 dwelling)	7/10/13	3/2013/0333	366771 433345	*
3 & 4 Orchard Cottages Clitheroe Road Waddington	0.07	2	Removal condition 10 of 3/2002/0905P to allow holiday cottages to be used as permanent dwellings	8/10/13	3/2013/0319	372957 443890	*
Haisteads Farm Rimington	0.07	2	Removal condition 5 of 3/2010/0070P to allow holiday cottages to be used as permanent dwellings	14/10/13	3/2013/0693	380925 446069	*
Causeway Farm Longsight Road Osbaldeston	0.17	1	Conversion of barns to dwelling & detached garage	24/10/13	3/2012/1073	364438 431558	
Greengore Farm Hill Lane Hurst Green	0.15	2	Conversion of barn 1 to dwelling Conversion of barn 2 to dwelling	15/11/13	3/2013/0215	367391 438876	
Mill House Farm Chipping Road Chaigley	0.07	1	Change of use of stone barn to dwelling	22/11/13	3/2013/0840	369085 441394	
Whins Barn Sabden	0.12	1	Change of use of existing barn & attached former cottage to dwelling	23/1/14	3/2013/0842	377075 437471	
Brocklehurst Farm Bowland Gate Lane West Bradford	0.10	2	Conversion of barn to dwellings	3/2/14	3/2013/0896	374220 445604	
Field Barn Old Langho Road Old Langho	0.08	1	Change of use from office to residential	13/2/14	3/2013/1065	370107 435364	*

CONVERSION CHANGE OF USE ~ SITES ON WHICH DEVELOPMENT HAS NOT COMMENCED

SITE LOCATION	SITE AREA	DW	COMMENTS	DATE OF APPROVAL	APPLICATION NO	NGR	BROWNFIELD SITES
Garage Premises Back Brennand Street Clitheroe	0.03	3	Conversion of existing garage premises to dwellings	25/3/14	3/2014/0150	374310 442062	*
No of Sites 61	5.44	89					

**CONVERSIONS AND CHANGE OF USE
SITES ON WHICH DEVELOPMENT
HAS COMMENCED**

CONVERSIONS AND CHANGE OF USE ~ SITES ON WHICH DEVELOPMENT HAS COMMENCED

SITE LOCATION	AREA HA	DW	COMMENCED	BUILDING REFS NO	PLANNING APP NO	NGR	BROWNFIELD
Trough House Farm Lambing Clough Lane Hurst Green	0.04	1	13/5/97	3/1997/0095	3/1995/0474	368675 436779	
The Old School Cottage Forest Becks Farm Forest Becks	0.04	1	27/2/07	3/2002/0289	3/1997/0571 3/2002/0511	378552 451257	*
Bolton-by-Bowland Woodfield Barn Woodfields Stonyhurst	0.10	2	2/8/07	3/2007/1166	3/2013/0626 3/2007/0504	369582 439412	
New Barn Whalley Road Stonyhurst	0.13	3	2/8/07	3/2007/1127	3/2013/0625 3/2007/0505	369713 438566	
Horrocks Barn Horrocks Farm Stonyhurst	0.05	1	2/8/07	3/2007/1165	3/2013/0096	368276 439740	
16,18,18A Well Terrace Clitheroe	0.01	3	7/5/09	3/2009/0983	3/2008/0775	374575 442180	*
Carlinghurst Farm Huntingdon Hall Lane Dutton	0.02	2	31/8/11	3/2011/2216	3/2010/0627	366303 438241	
Pendle Hotel Clitheroe Road Chatburn	0.14	3	12/3/12	3/2011/1831	3/2012/0317	376553 443672	*
Aspinalls Farm/ The Old Barn Kenyon Lane Dinckley	0.04	1	20/4/12	3/2011/3215	3/2011/0675	369420 436111	
New Barn Holden Lane Slaiburn	0.02	1	6/8/12	3/2012/0867	3/2010/0194	375714 452239	

CONVERSIONS AND CHANGE OF USE ~ SITES ON WHICH DEVELOPMENT HAS COMMENCED

SITE LOCATION	AREA HA	DW	COMMENCED	BUILDING REFS NO	PLANNING APP NO	NGR	BROWNFIELD
Huggan Ing Farm Gisburnn Road Sawley	0.06	1	12/12/11	3/2011/3014	3/2012/0579	379771 447700	
1 & 2 Chapel School St Nicholas Avenue Sabden	0.19	2	9/12	3/2011/2968	3/2011/0284	377979 437565	*
Rakefoot Farm Thornley Road Chaigley	0.10	1	25/9/12	3/2012/1557	3/2010/1022	366215 441602	
22 Corporation Street Clitheroe	0.01	1	10/12		3/2009/0762	373865 441512	*
44-46 Berry Lane Longridge	0.01	1	24/7/12	3/2012/1434	3/2012/0577	360418 437428	*
The Chapel & The Old School House Lower Chapel Lane Grindleton	0.07	2	22/11/12	3/2012/1960	3/2011/0896	375890 445843	*
Jeffrey & Pendle Cottages Moss Lane Chipping	0.07	1	11/4/13	3/2013/0656	3/2011/0546	362814 441999	*
Carr House Farm Longsight Road Clayton-le-Dale	0.24	2	13/3/14	3/2012/0764	3/2011/0008	365443 432633	
Wyongill Farm Holden Lane Bolton-by-Bowland	0.06	1	6/13	3/2011/1010	3/2011/0633	377295 450459	
The Stables Duck Street Clitheroe	0.01	2	7/8/13	3/2014/0547	3/2013/0864	374581 441842	*
30,32,34 Chapel Hill Longridge	0.13	3	29/11/13	3/2013/1366IN	3/2013/0470	360488 436779	*

CONVERSIONS AND CHANGE OF USE ~ SITES ON WHICH DEVELOPMENT HAS COMMENCED

SITE LOCATION	AREA HA	DW	COMMENCED	BUILDING REGS NO	PLANNING APP NO	N&R	BROWNFIELD
77 Woone Lane Clitheroe	0.01	1	25/11/13	3/2013/1258	3/2013/0823	373987 441183	*
35A & 35B Preston Road Longridge	0.02	2	19/11/13	3/2013/1435	3/2013/0600	360103 437023	*
Chadwicks Farm Settle Road Bolton-by-Bowland	0.22	1	2/14	3/2013/1431	3/2012/0255	378003 449959	
The Manse Church Street Longridge	0.01	1	3/1/14	3/2014/0306	3/2013/1003	360534 437336	*
1 & 1A Taylor Street Clitheroe	0.01	1	20/12/13	3/2013/1060	3/2013/0385	374670 441822	*
Out Lane Head Farm Out Lane Chipping	0.06	2	3/14	3/2014/0514	3/2011/0004	360376 443711	
No of Sites 27	1.87	43					

**AFFORDABLE HOUSING SITES
NOT STARTED**

AFFORDABLE HOUSING SITES ~ NOT STARTED

SITE LOCATION	SITE AREA	DW	COMMENTS	DATE OF APPROVAL	APPLICATION NO	NGR	BROWNFIELD SITES
Land North of Riddings Lane Whalley	0.64	24	Outline erection of affordable units	16/9/11	3/2010/0820	373184 436691	
Former Barkers Garden Centre Whalley Road Clitheroe	0.21	9	Outline erection of affordable units	28/9/11	3/2010/0550	374114 440815	*
Black Bull Hotel Church Street Ribchester	0.07	2	Erection of affordable units	16/12/11	3/2010/0934	364996 435346	*
Land Hambleton View Simonstone	0.01	1	Replacement of garages with terraced houses	9/1/12	3/2011/0039	376802 434449	*
Victoria Mill Watt Street Sabden	0.43	27	Erection of affordable units	15/3/12	3/2011/0129	377587 437263	*
Land at Whiteacre Lane Barrow	0.20	2	Outline for erection of affordable units	22/8/12	3/2011/0776	374072 437851	
Old Whalley Nurseries Clitheroe Road Whalley	0.15	2	Erection of bungalows	5/11/12	3/2011/0784	373568 437508	*
Land at Chapel Hill Longridge	1.03	16	Erection of affordable units	7/11/12	3/2011/1071	360401 436623	
Site 2 Barrow Brook Business Village Barrow	1.28	31	Outline erection of affordable units	30/11/12	3/2012/0158	373978 438043	*
Mearley Croft Woone Lane Clitheroe	0.88	32	Erection of affordable units	20/11/12	3/2011/1064	373992 441116	*
Land off Milton Avenue Clitheroe	0.37	15	Outline erection of affordable units	4/2/13	3/2011/0892	374089 442171	
Land at 23-25 Old Row Barrow	0.34	7	Outline erection of affordable units	27/2/13	3/2012/0623	373876 438431	
Land off Chatburn Old Road Chatburn	0.29	3	Outline erection of affordable units	19/4/13	3/2011/0025	373685 444024	

AFFORDABLE HOUSING SITES ~ NOT STARTED

SITE LOCATION	SITE AREA	DW	COMMENTS	DATE OF APPROVAL	APPLICATION NO	NGR	BROWNFIELD SITES
Land off Clitheroe Road Barrow	0.13	2	Outline erection of affordable units	13/5/13	3/2112/0617	373579 437708	
Land North & West of Littlemoor Clitheroe	0.54	15	Outline erection of affordable units	12/6/13	3/2012/0420	374205 440887	
Land Accrington Road Whalley	0.89	23	Outline erection of affordable units	25/6/13	3/2012/0179	373587 436021	
Land at Mitton Road Whalley	1.86	41	Full consent for erection of affordable units	27/6/13	3/2012/0637	372734 436416	
The Whins Whins Lane Read	0.36	5	Full consent for erection of affordable units	27/1/14	3/2013/0851	377126 443994	
Land off Clitheroe Road Barrow	0.26	3	Outline erection of affordable units	13/9/13	3/2013/0511	373634 437794	
Land East of Clitheroe Road (Lawsonsteads)	0.77	17	Outline erection of affordable units	9/11/12	3/2012/0687	373615 43662	
Land East of Clitheroe Road (Lawsonsteads) Whalley	1.73	61	Outline erection of affordable units	16/7/13	3/2013/0137	373713 436508	
Strawberry Fields Main Street Gisburn	0.29	7	Outline erection of affordable units	1/11/13	3/2012/0497	383293 448964	*
Land off Dale View Billington	0.12	3	Outline erection of affordable units	1/11/13	3/2012/0738	372549 435968	
Land off Dale View Billington	0.16	4	Outline erection of affordable units	5/11/13	3/2012/0065	372511 435890	
Land adj Greenfield Avenue Clitheroe	0.37	8	Outline erection of affordable units	14/11/13	3/2012/0014	373277 441778	
Spout Farm Preston Road Longridge	0.56	10	Outline erection of affordable units	16/1/14	3/2013/0782	360285 436036	

AFFORDABLE HOUSING SITES ~ NOT STARTED

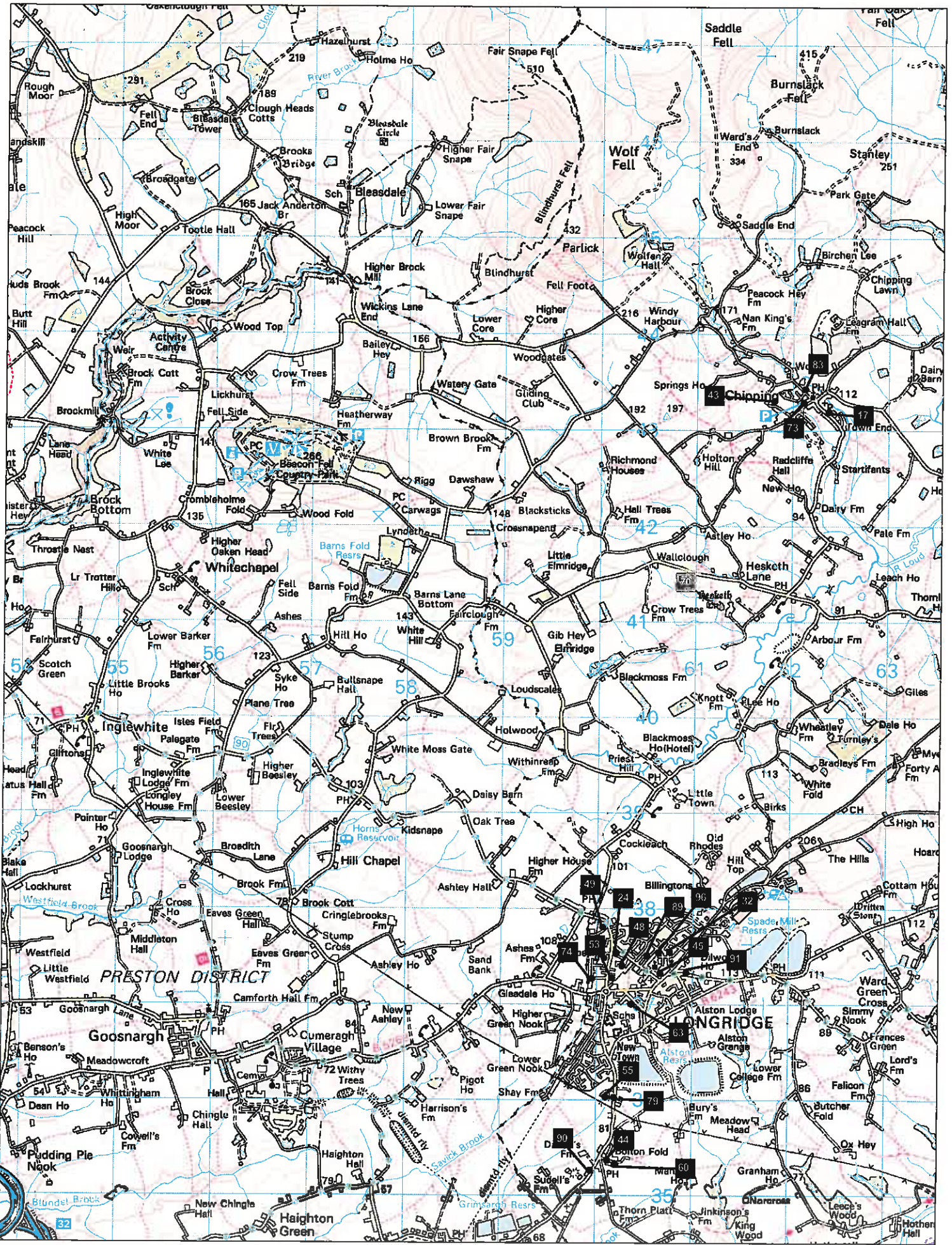
SITE LOCATION	SITE AREA	DW	COMMENTS	DATE OF APPROVAL	APPLICATION NO	NGR	BROWNFIELD SITES
Land off Henthorn Road Clitheroe	1.49	42	Outline erection of affordable units	24/2/14	3/2013/0711	373184 440758	
Land to the South-West of Barrow & West of Whalley Road Barrow	5.47	151	Outline erection of affordable units	20/2/14	3/2012/0630	373362 438104	
Land to North of Whalley Road Hurst Green	0.73	9	Erection of affordable units	25/3/14	3/2012/0964	368708 438077	
Wilkinson Haulage Yard & adj Land Whalley Road Billington	0.63	15	Erection of affordable units	28/3/14	3/2013/0747	372776 435698	*
No of Sites 1*	22.26	587					

***NOTE:**

27 sites are included in sites over 0.4ha

2 sites are included in sites of less than 0.4ha with planning permission

1 sites all affordable units are included in affordable housing sites - not started

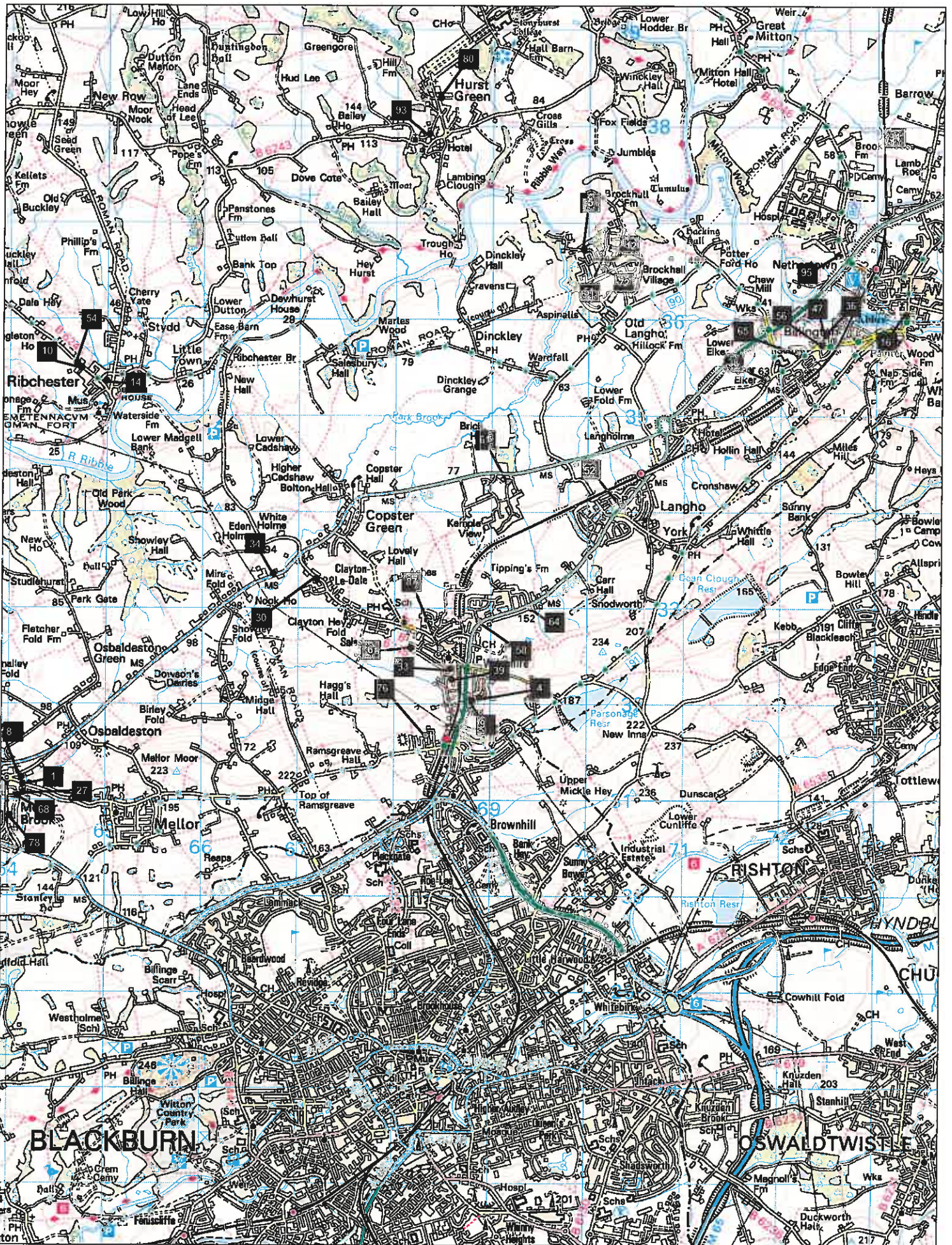


HOUSING LAND AVAILABILITY APRIL 2014

MAP 77

This map is reproduced from Ordnance Survey material with the permission of Ordnance Survey on behalf of the Controller of Her Majesty's Stationery Office © Crown Copyright. Unauthorised reproduction infringes Crown copyright and may lead to prosecution or civil proceedings. Ribblesdale Borough Council. 100018641 2014



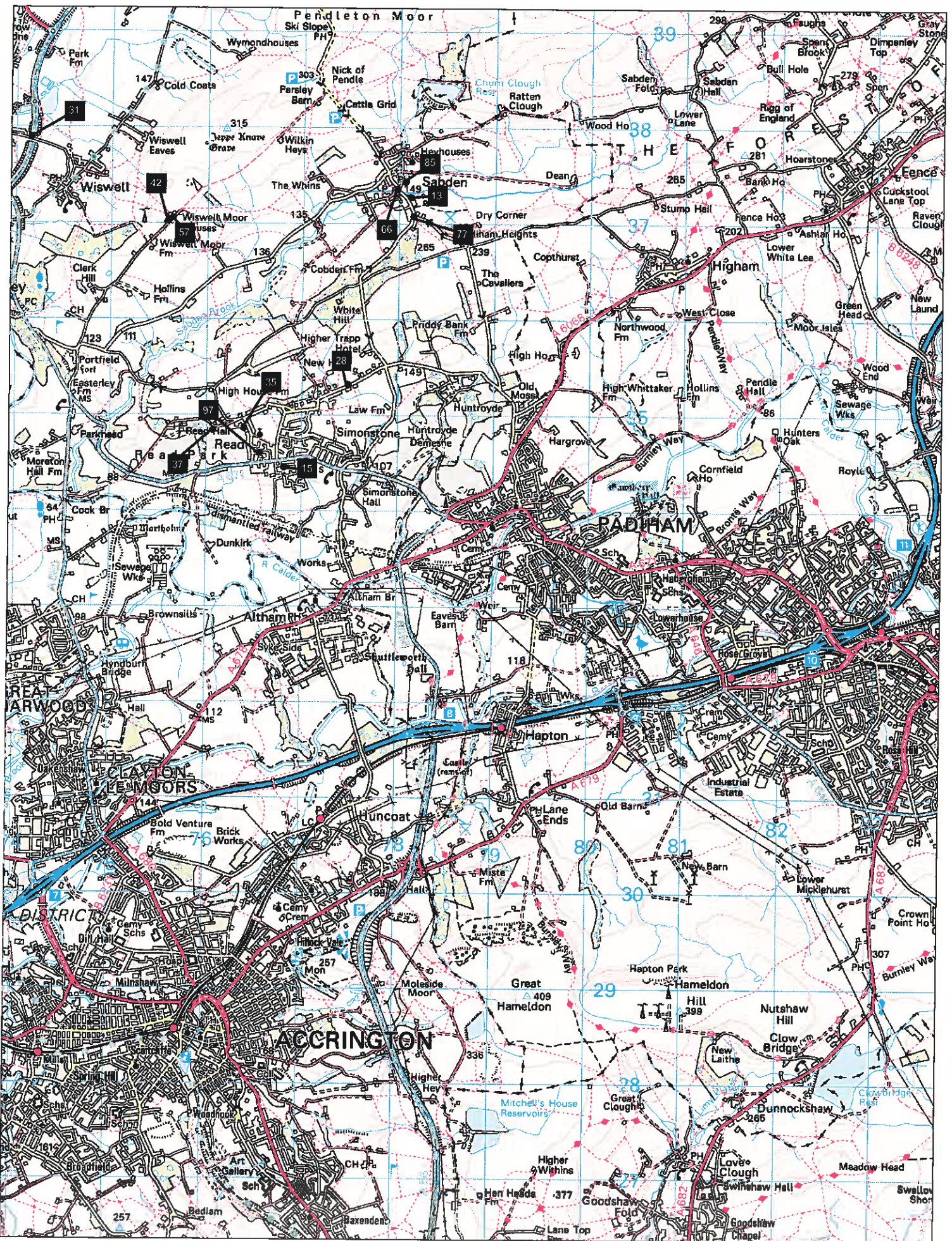


HOUSING LAND AVAILABILITY APRIL 2014

MAP 78

This map is reproduced from Ordnance Survey material with the permission of Ordnance Survey on behalf of the Controller of Her Majesty's Stationery Office © Crown Copyright. Unauthorised reproduction infringes Crown copyright and may lead to prosecution or civil proceedings. Ribblesdale Borough Council. 100018641 2014



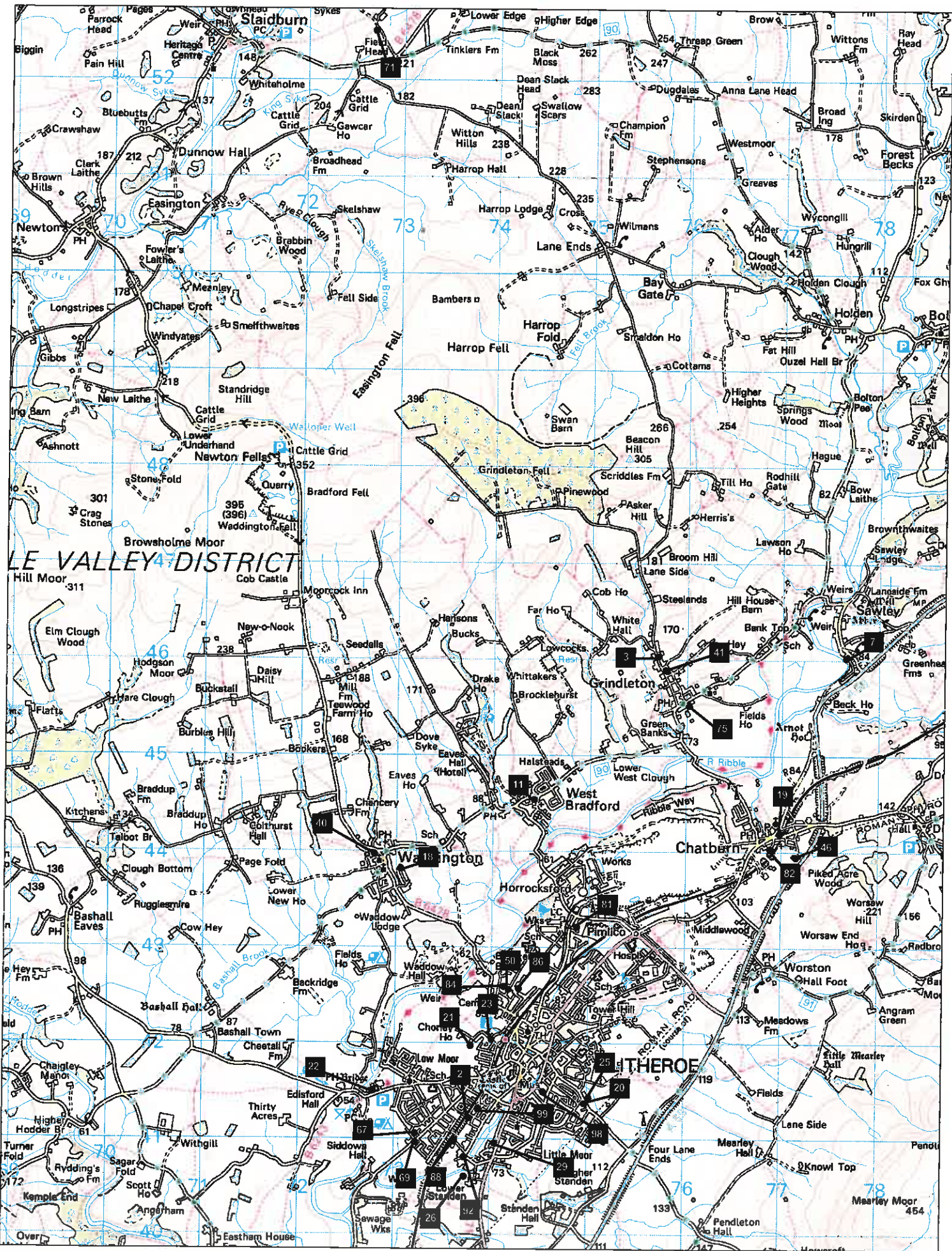


HOUSING LAND AVAILABILITY APRIL 2014

MAP 79

This map is reproduced from Ordnance Survey material with the permission of Ordnance Survey on behalf of the Controller of Her Majesty's Stationery Office © Crown Copyright. Unauthorised reproduction infringes Crown copyright and may lead to prosecution or civil proceedings. Ribblesdale Borough Council. 100018641 2014

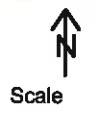


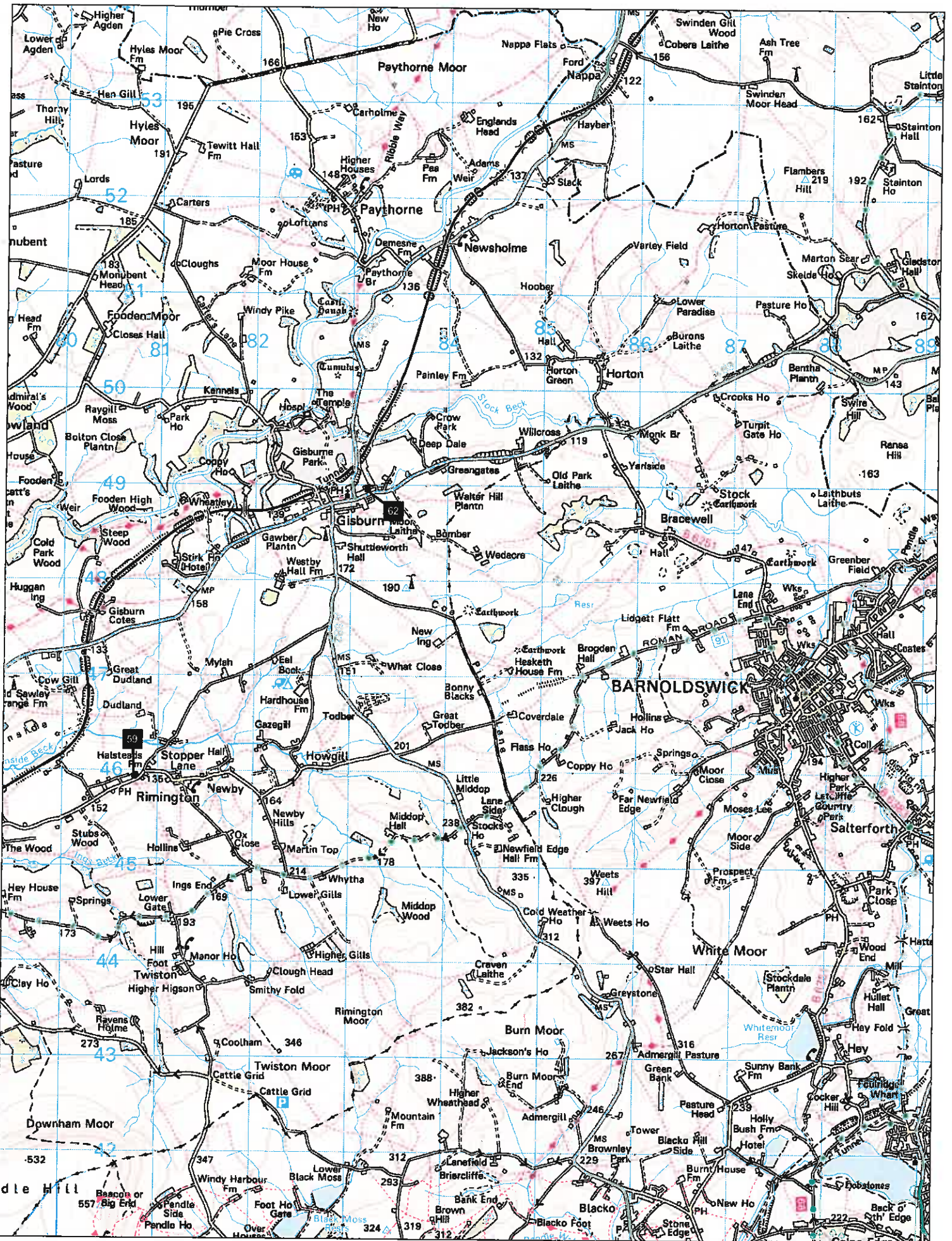


HOUSING LAND AVAILABILITY APRIL 2014

MAP 80

This map is reproduced from Ordnance Survey material with the permission of Ordnance Survey on behalf of the Controller of Her Majesty's Stationary Office © Crown Copyright. Unauthorised reproduction infringes Crown copyright and may lead to prosecution or civil proceedings. Ribblesdale Borough Council, 100018641 2014





HOUSING LAND AVAILABILITY APRIL 2014

MAP 81

This map is reproduced from Ordnance Survey material with the permission of Ordnance Survey on behalf of the Controller of Her Majesty's Stationery Office © Crown Copyright. Unauthorised reproduction infringes Crown copyright and may lead to prosecution or civil proceedings. Ribbles Valley Borough Council. 100018641 2014

