

HOUSING LAND AVAILABILITY SCHEDULE

APRIL 2017



Ribble Valley
Borough Council

www.ribblevalley.gov.uk

HOUSING LAND AVAILABILITY SCHEDULE APRIL 2017

Contents

Housing land in Ribble Valley - an introductory overview

Details of large sites, ie over 0.4 hectares

Schedule of small sites, ie under 0.4 hectares

Location maps for small sites within the Borough

Date of Survey: 31 March 2017

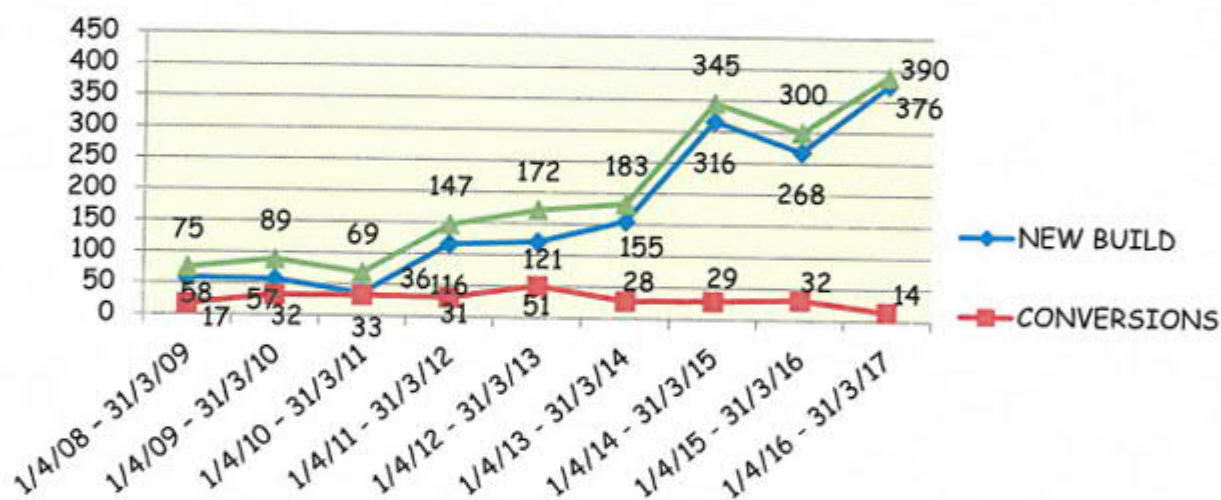
Disclaimer

The factual information within this booklet is believed to be correct at the time of survey. Each site has been identified from approved planning applications. Whilst every effort is made to give accurate information no responsibility can be accepted for matters arising due to the information in this document being incorrect in any detail whatsoever.

M Scott
Chief Executive
Chief Executive's Department
Council Offices
Church Walk
Clitheroe BB7 2RA
Tel: 01200 425111

1. This table and graph show the recent build rates from 1 April 2008 to 31 March 2017 and are split between new build and conversions.

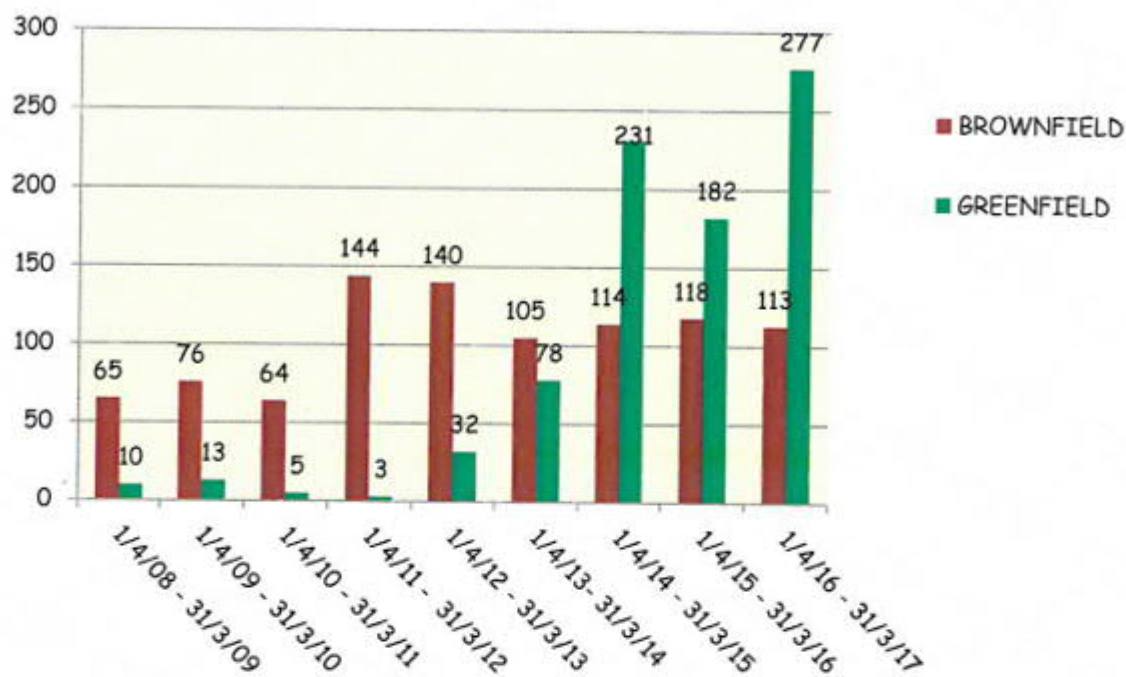
COMPLETIONS	NEW BUILD	CONVERSIONS CHANGE OF USE	TOTAL COMPLETIONS
1 April 2008 - 31 March 2009	58	17	75
1 April 2009 - 31 March 2010	57	32	89
1 April 2010 - 31 March 2011	36	33	69
1 April 2011 - 31 March 2012	116	31	147
1 April 2012 - 31 March 2013	121	51	172
1 April 2013 - 31 March 2014	155	28	183
1 April 2014 - 31 March 2015	316	29	345
1 April 2015 - 31 March 2016	268	32	300
1 April 2016 - 31 March 2017	376	14	390



2. This table and graph show the number of completions since 1 April 2008 to 31 March 2017 on brownfield and greenfield sites

BROWNFIELD/GREENFIELD COMPLETIONS			
YEAR	BROWNFIELD	GREENFIELD	TOTAL
1/4/08 - 31/3/09	65	10	75
1/4/09 - 31/3/10	76	13	89
1/4/10 - 31/3/11	64	5	69
1/4/11 - 30/3/12	144	3	147
1/4/12 - 31/3/13	140	32	172
1/4/13 - 31/3/14	105	78	183
1/4/14 - 31/3/15	114	231	345
1/4/15 - 31/3/16	118	182	300
1/4/16 - 31/3/17	113	277	390

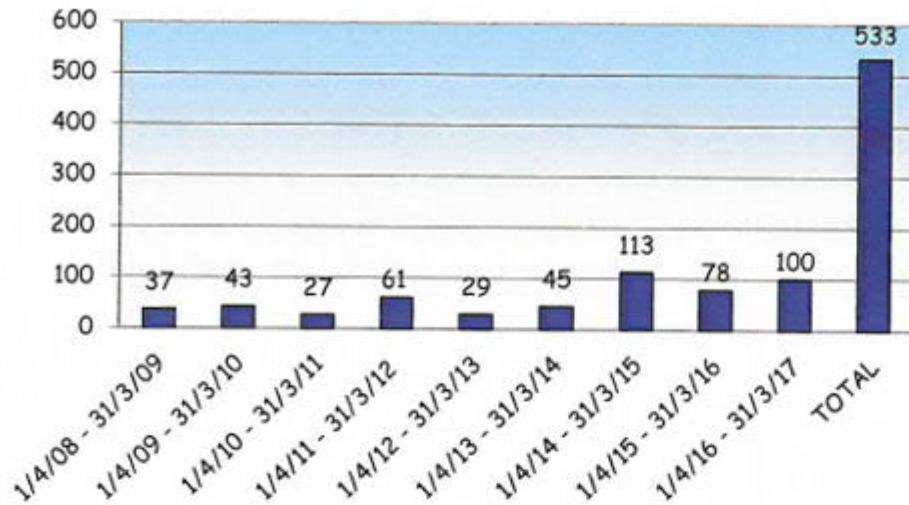
BROWNFIELD/GREENFIELD COMPLETIONS



3. This table and graph show the number of completions since 1 April 2008 to 31 March 2017 of Affordable completions.

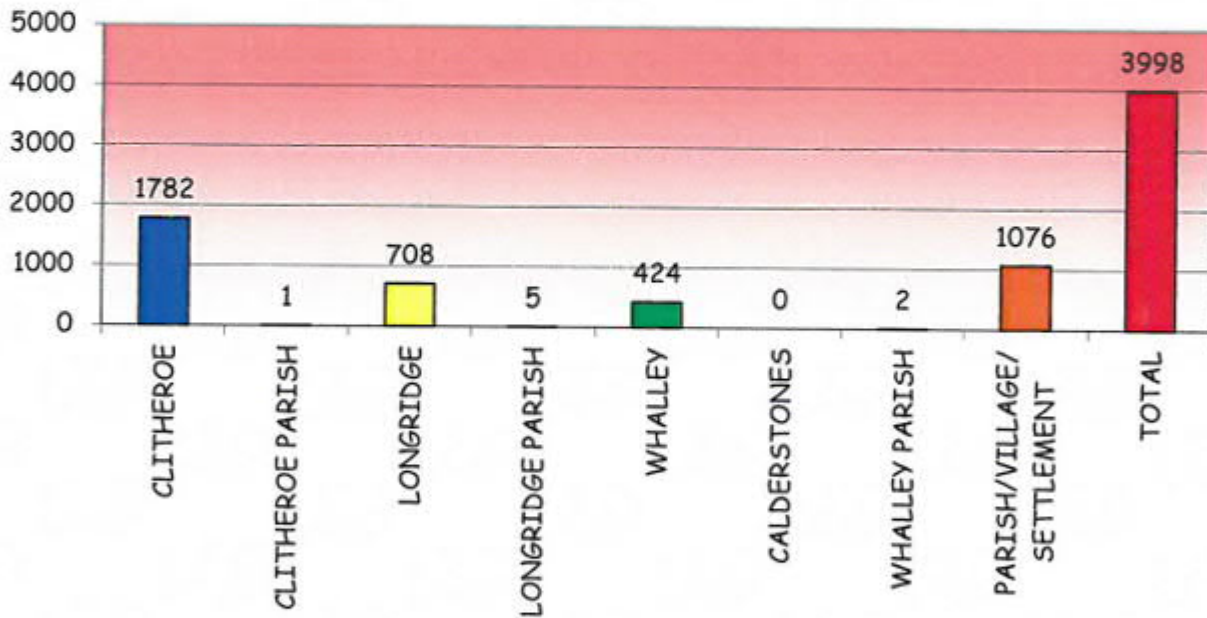
AFFORDABLE COMPLETIONS	
YEAR	NUMBER DWELLINGS
1/4/08 - 31/3/09	37
1/4/09 - 31/3/10	43
1/4/10 - 31/3/11	27
1/4/11 - 30/3/12	61
1/4/12 - 31/3/13	29
1/4/13 - 31/3/14	45
1/4/14 - 31/3/15	113
1/4/15 - 31/3/16	78
1/4/16 - 31/3/17	100
TOTAL	533

AFFORDABLE COMPLETIONS



4. In the current housing land there are 3998 dwellings currently with planning permission and they are situated within Clitheroe, Longridge, Whalley and other parishes.

LOCATION OF CONSENTS



5. The Core Strategy was formally adopted at a meeting of the Full Council on 16 December 2014. Land for residential development will be made available to deliver 5,600 dwellings, estimated at an average annual completion target of at least 280 dwellings per year over the period 2008 to 2028. In terms of the calculation of housing supply, the Council adopt the Sedgefield approach.
6. Since 2008 a total of 1770 dwellings have been completed.

HOUSING LAND AVAILABILITY 31 MARCH 2017

All known sites	No of Dwellings	No Sites	Area Ha
1. Sites with full planning permission#	534	46	22.67
2. Sites outline planning permission#	1477	26	71.77
3. Sites on which development has commenced part of site not started	625	3	27.37
4. Sites on which development has started, units under construction	395	56	15.50
5. Conversions to dwellings (not started)	88	44	3.93
6. Conversions to dwellings, development commenced	80	52	4.89
7. Affordable housing sites (not started)*	799	1	36.08
TOTAL	3998	228	182.21

NOTE

Net total of dwellings

See pages 5 and 6 for breakdown of this table

*18 sites not included in sites over 0.4ha

*1 site is included in sites less than 0.4ha with planning permission

*1 site all affordable units are included in affordable housing sites - not started

#Affordable dwellings on sites not started & outline are all included in affordable housing.

Pages 83 & 84

1. SITES WITH FULL PLANNING PERMISSION

NO DWLS	NO SITES	HA	LOCATION
75	37	4.33	Small Sites
9	1	0.73	Land East of Clitheroe Road, Barrow
30	1	1.33	Hanson Garden Centre, Whalley Road, Barrow
160	1	5.99	Land at Pendle Road, Clitheroe
28	1	0.86	Land off Milton Avenue, Clitheroe
57	1	1.75	Land South West of Montgomerie Gardens, Clitheroe
3	1	0.54	Land off Mill Lane, Gisburn
54	1	2.08	Land at Accrington Road, Whalley
112	1	4.06	Land East of Clitheroe Road (Lawsonsteads), Whalley
6	1	1.00	Oakhill College, Wiswell Lane, Whalley
534	46	22.67	

2. SITE WITH OUTLINE PERMISSION

NO DWLS	NO SITES	HA	LOCATION
19	12	1.21	Small Sites
16	1	0.67	Old Row, Whalley Road, Barrow
353	1	12.79	Land SW & W Whalley Road, Barrow
13	1	0.65	Land off Dale View, Billington
48	1	2.06	Land Malt Kiln Brow, Chipping
16	1	1.27	Land at Chatburn Road, Clitheroe
568	1	25.69	Standen Farm & Littlemoor Farm, Clitheroe
13	1	0.52	Land off Pimlico Link Road, Clitheroe
192	1	6.42	Land off Waddington Road, Clitheroe
13	1	3.90	Land off Longsight Road, Langho
172	1	13.66	Land East of Chipping Lane, Longridge
22	1	1.22	Spout Farm, Preston Road, Longridge
5	1	0.79	Land Whalley Road, Mellor Brook
10	1	0.29	Land Worthalls Farm, Westfield Avenue, Read
17	1	0.63	Land r/o Pendle Street East, Sabden
1477	26	71.77	

3. SITES DEVELOPMENT COMMENCED, PART OF SITE NOT STARTED

NO DWLS	NO SITES	HA	LOCATION
2	2	0.10	Small Sites
26		1.00	Middle Lodge Road, Barrow
15		0.66	Dale View, Billington
1		0.07	Hare Hill Croft, Chatburn
1		0.03	Land Henthorn Road, Clitheroe
90		3.44	Appleby Square (Henthorn Road), Clitheroe
18		0.70	Primula Crescent, Clitheroe
16		0.71	Sycamore Walk, Clitheroe
2		0.08	Srawberry Gardens, Gisburn
29		2.36	Land to the North of Whalley Road, Hurst Green
52		3.34	Land at Chapel Hill, Longridge
117		5.30	Bluebell Crescent, Longridge
154		4.96	Broomfield Road (Dilworth Lane), Longridge
1		0.08	Cherry Drive, Brockhall Village
1	1	0.14	Hillside, Brockhall Village
94		4.22	Mitton Road, Whalley
6		0.18	Barley Close (Riddings Lane), Whalley
625	3	27.37	

4. SITES DEVELOPMENT STARTED, UNDER CONSTRUCTION			
NO DWLS	NO SITES	HA	LOCATION
78	33	3.37	Small Sites
22	1	0.85	Middle Lodge Road, Barrow
8	1	0.35	Land off Dale View, Billington
7	1	0.70	1-7 Whitethorne Fold, Barrow
7	1	0.29	Nab Rise, Painter Crescent, Billington
9	1	0.61	Hare Hill Croft, Chatburn
4	1	0.27	Vicarage Close, Clitheroe
34	1	1.04	Henthorn Road, Clitheroe
19	1	0.73	Appleby Square (Henthorn Road), Clitheroe
23	1	0.90	Primula Crescent, Clitheroe
1	1	0.04	Sycamore Walk, Clitheroe
14	1	0.30	Primrose Mill Site, Clitheroe
11	1	0.46	Strawberry Gardens, Gisburn
1	1	0.08	Land to North of Whalley Road, Hurst Green
32	1	0.44	Burey Court, Barnacre Road, Longridge
1	1	0.06	Land at Chapel Hill, Longridge
1	1	0.05	Bluebell Crescent, Longridge
34	1	1.09	Broomfield Road (Dilworth Lane), Longridge
1	1	0.08	Cherry Drive, Brockhall Village
4	1	0.31	Eden Gardens, Brockhall Village
7	1	0.50	Meadow View, Whins Lane, Read
4	1	0.19	Clitheroe Road, Springwood Drive, Whalley
40	1	1.80	Mitton Road, Whalley
33	1	0.99	Barley Close (Riddings Lane), Whalley
395	56	15.50	

5. CONVERSIONS NOT STARTED			
NO DWLS	NO SITES	HA	LOCATION
86	43	3.35	Small Sites
2	1	0.58	Little Dudlands Farm, Rimington
88	44	3.93	

6. CONVERSIONS STARTED			
NO DWLS	NO SITES	HA	LOCATION
80	52	4.89	Small Sites
80	52	4.89	

7. AFFORDABLE NOT STARTED			
NO DWLS	NO SITES	HA	LOCATION
799	1	36.08	
799	1	36.08	

PARISH OR TOWN/VILLAGE	TOTAL COMPLETIONS 1.4.08 - 31.3.17	EXTANT PERMISSIONS AS AT 31.3.17	TOTAL COMPLETIONS & EXTANT PERMISSIONS 1.4.08 - 31.3.17
ABC PARISH	6	16	22
HURST GREEN	6	34	40
BALDERSTONE PARISH	4	8	12
BASHALL EAVES PARISH	6	1	7
BILLINGTON & LANGHO PARISH	110	2	112
BILLINGTON	41	51	92
BROCKHALL VILLAGE	35	9	44
LANGHO	2	22	24
BOLTON-BY-BOWLAND	1		1
BOLTON-BY-BOWLAND PARISH	9	3	12
HOLDEN			
BOWLAND FOREST HIGH PARISH	15	2	17
DUNSOP BRIDGE			
BOWLAND FOREST LOW PARISH			
BOWLAND WITH LEAGRAM PARISH	3		3
CHATBURN PARISH	1	4	5
CHATBURN	7	18	25
CHIPPING PARISH	9	68	77
CHIPPING	16	8	24
CLAYTON-LE-DALE PARISH	10	5	15
CLITHEROE PARISH	284	1	285
CLITHEROE	309	1782	2091
DINCKLEY PARISH	3	1	4
DOWNHAM PARISH			
DOWNHAM			
DUTTON PARISH	3	2	5
EASINGTON PARISH		5	5
GISBURN PARISH		6	6
GISBURN	23	18	41
GISBURN FOREST PARISH	2	1	3
TOSSIDE	1		1
GREAT MITTON PARISH	6	1	7
GRINDLETON PARISH	6	2	8
GRINDLETON	3	2	5
HORTON PARISH	1	5	6
HOTHERSALL PARISH	1	1	2
LITTLE MITTON PARISH	1		1
LONGRIDGE PARISH	131	5	136
LONGRIDGE	95	708	803
MEARLEY PARISH			
MELLOR PARISH	5		5
MELLOR	19	2	21
MELLOR BROOK	2	17	19
MIDDOP PARISH			
NEWSHOLME PARISH			
NEWTON PARISH	1		1
NEWTON	1		1
OSBALDESTON PARISH	1	1	2
OSBALDESTON			
PAYTHORNE PARISH	1	3	4
PENDLETON PARISH	5		5
PENDLETON			
RAMSGREAVE PARISH			
READ PARISH	2	4	6
READ	15	25	40
RIBCHESTER PARISH	21	15	36
RIBCHESTER	3	5	8
RIMINGTON PARISH	4	6	10
RIMINGTON	5	1	6
SABDEN PARISH	16	1	17
SABDEN	52	25	77
SALESBURY PARISH			
SALESBURY			
COPSTER GREEN	19		19
SAWLEY PARISH	2	3	5

PARISH OR TOWN/VILLAGE	TOTAL COMPLETIONS 1.4.08 - 31.3.17	EXTANT PERMISSIONS AS AT 31.3.17	TOTAL COMPLETIONS & EXTANT PERMISSIONS 1.4.08 - 31.3.17
SAWLEY	1		1
SIMONSTONE PARISH	3	2	5
SIMONSTONE		1	1
SLAIDBURN PARISH	2	1	3
SLAIDBURN			
THORNLEY-WITH-WHEATLEY PARISH	5	2	7
TWISTON PARISH	1		1
WADDINGTON PARISH	2	1	3
WADDINGTON	8	1	9
WEST BRADFORD PARISH	1	2	3
WEST BRADFORD	3		3
WHALLEY PARISH	49	2	51
WHALLEY	74	424	498
CALDERSTONES	85		85
WILPSHIRE PARISH		4	4
WILPSHIRE	12	22	34
WISWELL PARISH	31		31
WISWELL			
BARROW PARISH		43	43
BARROW	169	594	763
WORSTON PARISH			
WORSTON			
TOTALS	1770	3998	5768

UNSIGNED SECTION 106'S AS AT 31 MARCH 2017

APP NO	LOCATION	NO OF DWELLINGS
3/2016/0580	Spout Farm Preston Road Longridge	2
3/2016/0974	Land West of Preston Road Longridge	275
	UNSIGNED	277

Housing land calculation at 31st March 2017

Annualised requirement

The Core Strategy was adopted on 16th December 2014. Policy H1 sets an overall requirement of 5600 dwellings for the plan period 2008 - 2028 which equates to 280 dwellings per year. 1770 dwellings have been completed in the plan period to date; a nine year period. This gives rise to a shortfall of 750 ($[9 \times 280] - 1770$). A 5% buffer is applied in accordance with NPPF (para. 47). The five year requirement is as follows:

A	Planned provision 2008 - 2028	5600
B	Annual equivalent	280
C	Five year requirement (Bx5)	1400
D	Shortfall to date	750
E	Plus buffer (5%)	108
F	Total 5 year requirement (C+D+E)	2258
G	Annualised requirement (F÷5)	452

Five Year Supply calculation

<u>SITES NOT STARTED</u>	No. units	
Sites subject to Section 106 Agreements (see note 1)	92	
Sites with planning permission:		
full permission (market units only)	534	
outline permission (market units only)	1477	
Conversions not started (market units only)	88	
Affordable Units	799	
	<i>Sub total:</i>	2990
Less dwellings on sites not deliverable (see note 2)	0	
Less dwellings on large sites deliverable beyond 5 year period (see note 3 part a)	-1221	
	<i>Sub total:</i>	1769
	Less 10% slippage	-177
	<i>total:</i>	1592 A

<u>SITES UNDER CONSTRUCTION</u>	No. units	
Dwellings not started	625	
Dwellings under construction	395	
Conversions	80	
	<i>Sub total</i>	1100
Less sites not currently active (see note 4)	-26	
Less dwellings on large sites deliverable beyond 5 year period (see note 3 part b)	-243	
	<i>Sub total</i>	831 B

<u>ADDITIONAL CONTRIBUTIONS</u>	No. units	
Sites allocated in Reg 19 HED DPD to meet residual requirements (see note 5)	50	C
Plus windfall allowance (see note 6)	115	D

TOTAL SUPPLY (A+B+C+D)	2588
-------------------------------	-------------

<u>FIVE YEAR POSITION</u>	No. years
Total supply ÷ annualised requirement	
2588 ÷ 452	5.73 years

(note: figures rounded in calculation above)

Explanatory notes

The housing land supply is made up of various components detailed in the sections below:

1. Sites with section 106 agreements

Two sites as detailed at page 9 are included. These are sites where the Council has agreed in principle to grant planning permission for residential development once a Section 106 agreement is completed. The site at Grimbaldston Farm is estimated to contribute 90 of a total of 275 dwellings to the five year supply.

Sites with planning permission:

Sites with planning permission are usually considered deliverable in accordance with NPPF¹ and included in the five year supply. Sites in the following sections have planning permission but are excluded in whole or in part from the 5 year supply. The Council keeps the contribution of these sites in the light of the progression of the sites; development activity and input from owners/developers. In relation to sites with multiple permissions, the most up to date is used.

2. Specific sites not deliverable in 5 years (sites not started)

No specific whole sites, not started, are considered undeliverable at the point of the survey.

3. Large sites

Large sites with planning permission are considered in terms of their contribution to housing delivery in the five year period. Allowances are based on information provided by developers/agents and/or officer judgment.

a) Large sites not started:

Sites not started	Reference	Status at 31/3/2017	Total dwelling capacity	Allowance in 5 year period						Amount deliverable beyond 5 yrs
				1	2	3	4	5	All 5	
land at Higher Standen Farm & part Littlemoor Farm (Strategic site)	3/2012/0942 3/2015/0895 3/2016/0324	Outline pp granted. Reserved Matters approval for phase 1	1040	14	57	57	57	83	268	772
Land to the south and west of Barrow and west of Whalley Road, Barrow	3/2012/0630	Outline pp granted on appeal Feb 2014	504	0	20	60	80	80	240	264
Land off Waddington Road, Clitheroe	3/2014/0597	Outline pp granted 6/3/13	275	0	0	30	30	30	90	185
TOTAL			1819						598	1221

¹ NPPF para. 47, footnote 11

b) Large sites under construction

The site East of Chipping Lane has outline planning permission for 363 dwellings and Reserved Matters approval (ref: 3/2016/0193) for a first phase of 118 dwellings. Development has commenced at 31st March 2017. It is estimated that approx. 120 dwellings will be delivered in the five year period. Future phases (unquantified at this stage) may also make some contribution in the five year period.

Sites under construction	Reference	Status at 31/3/2017	Total dwelling capacity	Allowance in 5 year period	Remainder deliverable beyond 5 years
Land East Chipping Lane Longridge	3/2014/0764 3/2016/0193	Outline pp granted. Current Reserved Matters for phase 1	363	120	243
TOTAL			363	120	243

Other large sites under construction are considered wholly deliverable in the plan period.

4. Sites under Construction, not currently active:

A number of sites under construction are currently not active so are deducted from the five year supply as follows:

Site	Application ref	No of dwellings	Commenced
Conversions/changes of use - commenced			
Trough House Farm Lambing Clough Lane, Hurst Green	3/1995/0474	1	13/5/97
16/18/18A Well Terrace Clitheroe	3/2008/0775	3	7/5/09
Sub total		4	

New build under construction (small)			
Site	Application ref	No of dwellings	Commenced
Land at Padiham Road Sabden	3/2005/0429	1	Y
Land adj Alderleigh Henthorn Road, Clitheroe	3/1994/0128	1	Y
Hesketh End Judd Holmes Lane, Chipping	3/2007/0246	1	Y
Land at Higher Highfield Farm Tinklers Lane, Slaidburn	3/2006/0586	1	Y
26, 26a 28 Bosburn Drive Mellor Brook	3/2009/0765	3	Y
Sub total		7	

A further site at Dale View Billington is partly complete. The remaining 23 were previously considered unlikely to be developed, the site having been inactive for some time. However permission was granted recently for a change of house types on 8 of the plots and development has commenced. The remaining 15 continue are deducted from 5 year supply.

New build under construction (large site)			
Land off Dale View Billington	various	15	-
Sub total		15	

A total of 26 units (4+7+15) is deducted from sites under construction in the supply calculation.

5. Allocated sites in Regulation 19 HED DPD

The Housing and Economic Development DPD has reached Publication Stage and will be submitted for examination later in 2017. The Regulation 19 Plan allocates sites to meet residual housing requirements in the Wilpshire and Mellor for about 50 dwellings in total.

6. Windfall Allowance

A windfall allowance is included, based on past development rates and in accordance with definitions in NPPF para. 48, its glossary and only in Principal Settlements of Clitheroe; Longridge and Whalley where the Core Strategy seeks to direct the majority of housing development; and the Tier 1 settlements of Barrow, Billington, Chatburn, Gisburn, Langho, Mellor, Mellor Brook, Read and Simonstone (taken and as single settlement) and Wilpshire where a limited amount of development might be allowed in accordance with the Core Strategy. The remaining 23 Tier 2 settlements and locations outside any settlement were not considered as the Core Strategy does not anticipate that a significant number of dwellings will come forward in these locations unless certain criteria are met.

In accordance with the NPPF guidance/criteria past developments were only considered for new build or conversions to new dwellings granted permission since 2008 (base date of the Core Strategy) where:

- The dwellings were constructed or under construction at 31st March 2014 (i.e. the permission had been implemented. Lapsed permissions and permissions not started are excluded);
- The sites were within the settlement boundaries (as defined on the former District wide local plan);
- The site was a brownfield site; and
- The site is not a residential garden.

Thresholds were also applied to ensure large sites did not skew trends as follows:

Clitheroe, Whalley and Longridge: 10 dwellings
 Tier One settlements: 5 dwellings

Information from in-house housing land monitoring in accordance with the above criteria shows the following:

No. Dwellings completed or under construction on windfall sites 2008-2014

	2008/9	2009/10	2010/11	2011/12	2012/13	2013/14	TOTAL
Clitheroe	9	12	3	4	19	14	61
Longridge	8	13	6	6	6	8	47
Whalley	6	3	0	0	0	0	9
Barrow	0	0	0	1	0	0	1
Billington	1	0	0	0	0	0	1
Chatburn	2	1	0	0	4	0	7
Gisburn	0	1	0	0	1	0	2
Langho	0	1	0	0	0	0	1
Mellor	0	0	0	0	0	0	0
Mellor Brook	0	0	0	0	0	0	0
Read and Simonstone	1	0	2	0	0	0	3
Wilpshire.	1	2	0	2	0	0	5
TOTAL	28	33	11	13	30	22	137

A total of 137 dwellings were built or under construction in a six year period. This amounts to about 23 dwellings per year. A five year equivalent would be 115. Monitoring of windfall development for the three monitoring years since the allowance was determined, in accordance with the above criteria shows that 26, 31 and 44 units respectively within the definitions were under construction or completed as follows:

	2014/15	2015/16	2016/17
Clitheroe	18	5	13
Longridge	3	16	22
Whalley	0	5	6
Barrow	1	5	0
Billington	2	0	0
Chatburn	0	0	1
Gisburn	0	0	0
Langho	1	0	1
Mellor	1	0	0
Mellor Brook	0	0	0
Read and Simonstone	0	0	0
Wilpshire.	0	0	1
TOTAL	26	31	44

Whilst an allowance of 23 per annum will be built into calculations of supply, it will continue to be monitored, to show if it needs to be modified in the light of up to date trends. The inclusion of a windfall allowance does not imply that planning permission will be forthcoming for a particular development.

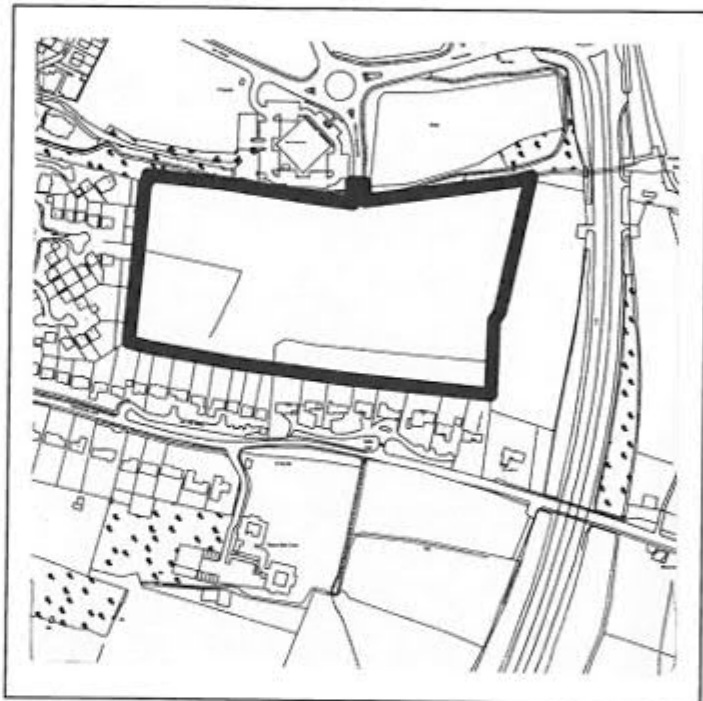
SITES OVER 0.4HA

**MIDDLE LODGE ROAD, WATERSIDE REACH, SHEEPFOLD
CRESCENT, NORTHACRE DRIVE, HAZELNUT COURT, BARROW**

OS Grid Reference: 373979 438040 Site Size ha: 4.35ha No Dwellings: 113

Planning Status: Full 3/2015/1017; 3/2013/0771; 3/2014/0944; 3/2015/0101
Outline 3/2012/0158

Applicant or Agent:
Bloor Homes (North West) Ltd
2-4 Whiteside Business Park
Station Road
Holmes Chapel
Cheshire CW4 8AA



CROWN COPYRIGHT RIBBLE VALLEY BOROUGH COUNCIL LA100018641

Erection of 85 open market dwellings & 20 affordable dwellings
Substitution of 29 house types & additional 8 dwellings of which 2 are affordable

Development Stage

Started? *yes*

Completions: *65dw*

Under Construction: *22dw / 0.85ha*

Remaining area to be developed: *26dw / 1.00ha*

LAND EAST OFF CLITHEROE ROAD, BARROW

OS Grid Reference: 373634 437794 **Site Size ha:** 0.73ha **No Dwellings:** 9

Planning Status: Full 3/2016/0374; Outline 3/2013/0511

Applicant or Agent:
Reilly Developments Lt
c/o Agent



Erection of 9 dwellings

CROWN COPYRIGHT RIBBLE VALLEY BOROUGH COUNCIL LA100018641

Development Stage

Started? *no*

Completions: *n/a*

Under Construction: *n/a*

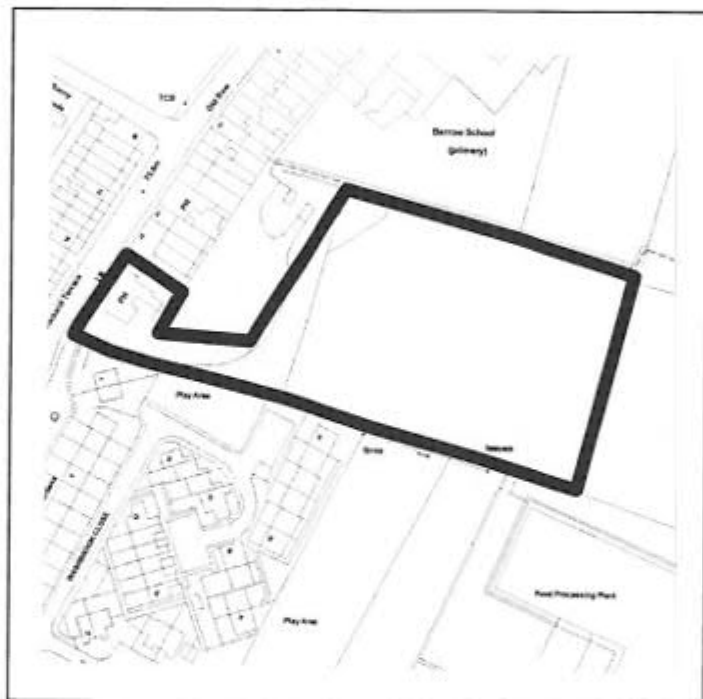
Remaining area to be developed: *9dw / 0.73ha*

OLD ROW, WHALLEY ROAD, BARROW

OS Grid Reference: 373876 438431 Site Size ha: 0.96ha No Dwellings: 23

Planning Status: *Outline 3/2016/0146; 3/2012/0623*

Applicant or Agent:
Admiral Taverns Ltd
C/o Agent



*Erection of 23 dwellings of which
7 are affordable*

CROWN COPYRIGHT RIBBLE VALLEY BOROUGH COUNCIL LA100018641

Development Stage

Started? *no*

Completions: *n/a*

Under Construction: *n/a*

Remaining area to be developed: *16dw / 0.67ha*

1-7 WHITETHORNE FOLD, BARROW

OS Grid Reference: 374072 437851 Site Size ha: 0.70ha No Dwellings: 7

Planning Status: *Reserved Matters 3/2015/0612; Outline 3/2011/0776; 3/2015/0664*

Applicant or Agent:

*Millbrook Developments Ltd
All Hallows House
Clitheroe Road
Great Mitton
Clitheroe BB7 9PH*



Erection of 7 dwellings

CROWN COPYRIGHT RIBBLE VALLEY BOROUGH COUNCIL LA079111

Development Stage

Started? *yes*

Completions: *n/a*

Under Construction: *7dw / 0.70ha*

Remaining area to be developed: *0dw*

LAND TO SOUTH-WEST OF BARROW & WEST OF WHALLEY ROAD, BARROW

OS Grid Reference: 373362 438104 Site Size ha: 18.26ha No Dwellings: 504

Planning Status: *Reserved Matters; 3/2015/0718; 3/2015/0675;
Outline 3/2012/0630; 3/2013/0099*

Applicant or Agent:
*The Barrow Lands Company Ltd
1 Kingsland Passage
London*

3/2012/0630 - Outlined in black on
map

*Erection of 504 dwellings (353
market & 151 affordable)*

3/2013/0099 - Hatched on map

*Erection of 190 dwellings
(57 affordable)*



CROWN COPYRIGHT RIBBLE VALLEY BOROUGH COUNCIL LA100018641

Development Stage

Started? *no*

Completions: *n/a*

Under Construction: *n/a*

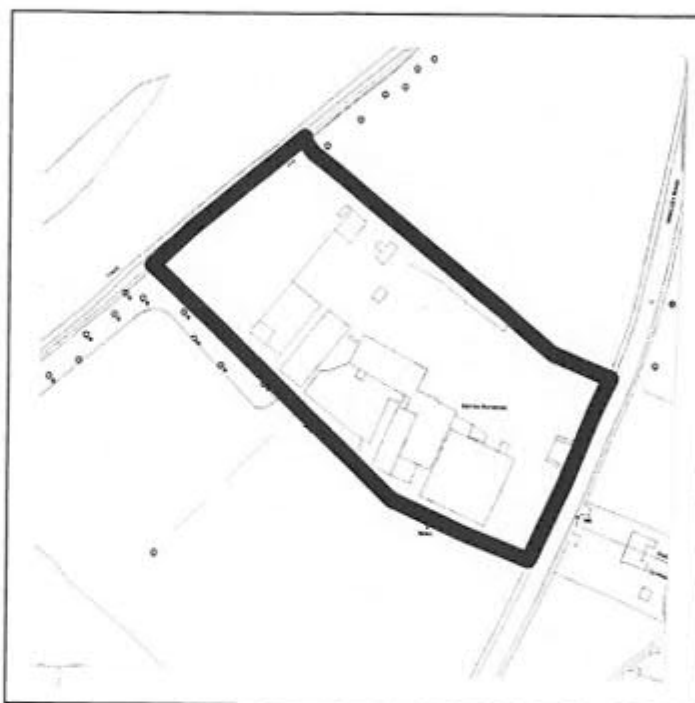
Remaining area to be developed: *353dw / 12.79ha*

HANSON GARDEN CENTRE, WHALLEY ROAD, BARROW

OS Grid Reference: 373884 438858 **Site Size ha:** 1.90 **No Dwellings:** 43

Planning Status: *Reserved Matters 3/2016/0735; Outline 3/2013/0737*

Applicant or Agent:
*Morris Homes Ltd
 Morland House
 Altrincham Road
 Wilmslow
 Cheshire SK9 5NW*



*Reserved Matter for erection of
 43 dwellings including 30%
 affordable*

CROWN COPYRIGHT RIBBLE VALLEY BOROUGH COUNCIL LA079111

Development Stage

Started? *no*

Completions: *n/a*

Under Construction: *n/a*

Remaining area to be developed: *30dw / 1.33ha*

LAND OFF DALE VIEW, BILLINGTON

OS Grid Reference: 372596 435860 Site Size ha: 2.14 No Dwellings: 49

Planning Status: Full 3/2016/0725; 3/2016/0054; 3/03/0048; 3/00/0307; 3/00/0550;
3/97/0379

Reserved Matters 3/99/0834; 3/97/0070;

Applicant or Agent:

*Bloor Homes
2-4 Whiteside Business Park
Station Road
Holmes Chapel
Cheshire CW4 8AA*

*Reedley Properties Ltd
C/o Agent*

49 dwellings comprising detached dwellings of either 3 or 4 bedrooms plus 3 blocks of terraced units

*3/2016/0054 & 3/2016/0725
Change of house type of 8 units*



CROWN COPYRIGHT RIBBLE VALLEY BOROUGH COUNCIL LA100018641

Development Stage

Started? *yes*

Completions: *26dw*

Under Construction: *8dw / 0.35ha*

Remaining area to be developed: *15dw / 0.66ha*

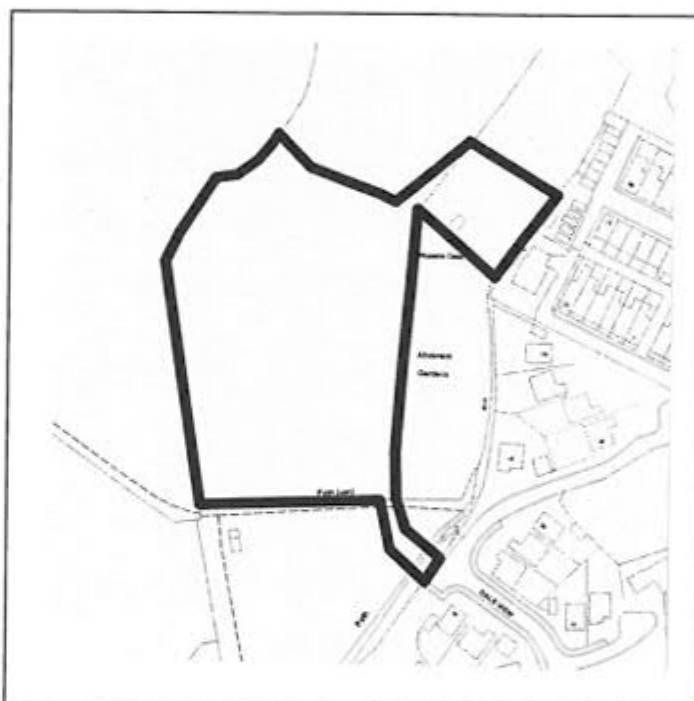
LAND OFF DALE VIEW, BILLINGTON

OS Grid Reference: 372508 436005 **Site Size ha:** 0.90 **No Dwellings:** 18

Planning Status: *Outline 3/2014/0779*

Applicant or Agent:

*Mr K Geldard
c/o Agent Gary Hoerty Associates
9 Grindleton Business Centre
The Spinney
Grindleton BB7 4DH*



*Erection of 13 market & 5
affordable dwellings*

CROWN COPYRIGHT RIBBLE VALLEY BOROUGH COUNCIL LA079111

Development Stage

Started? *no*

Completions: *n/a*

Under Construction: *n/a*

Remaining area to be developed: *13dw / 0.65ha*

NAB RISE, PAINTER CRESCENT & PAINTER WOOD, BILLINGTON

OS Grid Reference: 372776 435698 Site Size ha: 2.35 No Dwellings: 57

Planning Status: Full 3/2013/0747; 3/2014/0753

Applicant or Agent:
McDermott Homes Ltd
Jupiter House
Mercury Rise
Altham Business Park
Altham BB5 5BY



Erection of 41 market and 15 affordable dwellings
Substitution of plots 12-15 to include 1 extra dwelling

CROWN COPYRIGHT RIBBLE VALLEY BOROUGH COUNCIL LA079111

Development Stage

Started? *yes*

Completions: *52dw*

Under Construction: *7dw / 0.29ha*

Remaining area to be developed: *0dw*

1-10 HARE HILL CROFT, CHATBURN

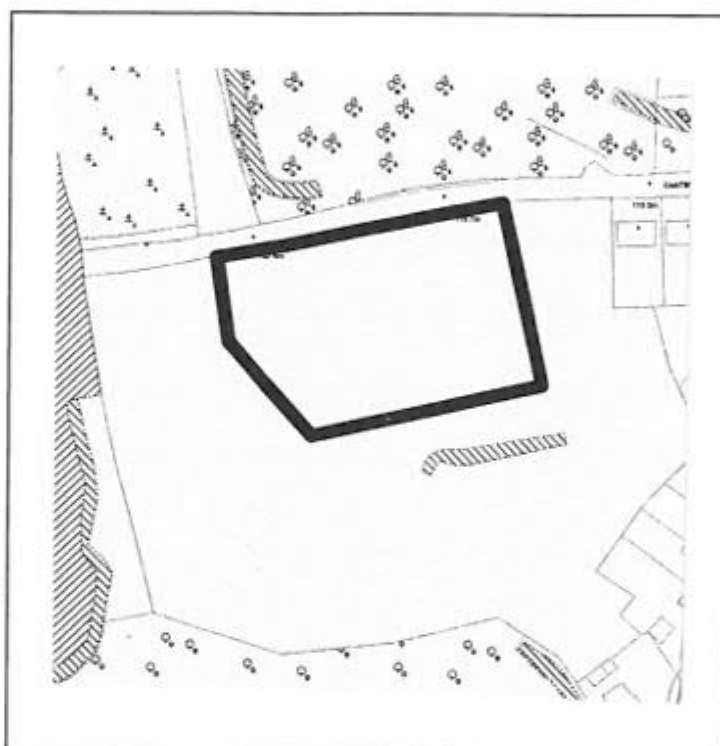
OS Grid Reference: 373685 444024 Site Size ha: 0.68 No Dwellings: 10

Planning Status: Full 3/2014/0618; 3/2016/0748; 3/2016/1019; Outline 3/2011/0025

Applicant or Agent:

J-J Holmes (NW) LLP

C/o Agent



Erection of 10 detached dwellings

CROWN COPYRIGHT RIBBLE VALLEY BOROUGH COUNCIL LA100018641

Development Stage

Started? *yes*

Completions: *n/a*

Under Construction: *9dw / 0.61ha*

Remaining area to be developed: *1dw / 0.07ha*

LAND MALT KILN BROW, CHIPPING

OS Grid Reference: 361930 443488 Site Size ha: 2.57 No Dwellings: 60

Planning Status: Outline: 3/2014/0183

Applicant or Agent:

SCPi Bowland Ltd
C/o Agent
HOW Planning LLP
40 Peter Street
Manchester
M2 5GP



Erection of 60 dwellings split over 2 sites of which 12 are affordable

CROWN COPYRIGHT RIBBLE VALLEY BOROUGH COUNCIL LA100018641

Development Stage

Started? no

Completions: n/a

Under Construction: n/a

Remaining area to be developed: 48dw / 2.06ha

LAND AT CHATBURN ROAD, CLITHEROE

OS Grid Reference: 375229 443021 Site Size ha: 1.82 No Dwellings: 23

Planning Status: *Outline 3/2013/0981*

Applicant or Agent:

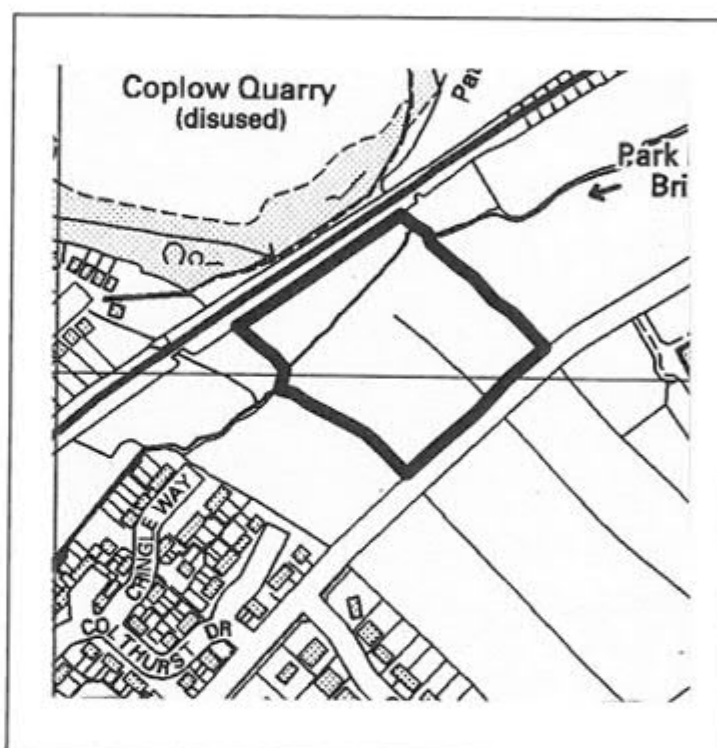
Oakmere Homes Ltd

Helm Bank

Natland

Kendal

Cumbria LA9 7PS



*Erection of 20 dwellings
(including 6 units of social
housing), 3 close care apartments
and a 60 bed care home*

CROWN COPYRIGHT RIBBLE VALLEY BOROUGH COUNCIL LA100018641

Development Stage

Started? *no*

Completions: *n/a*

Under Construction: *n/a*

Remaining area to be developed: *16dw / 1.27ha*

1-8 VICARAGE CLOSE, CLITHEROE

OS Grid Reference: 373128 441547 Site Size ha: 0.55 No Dwellings: 8

Planning Status: *Reserved Matters 3/2015/0624; Outline 3/2013/0014*

Applicant or Agent:
Beck Homes UK Ltd
Challenge House
Challenge Way
Blackburn BB1 5QB

*Reserved Matters for the erection
of 8 dwellings on land adjacent to
St Paul's Church*



CROWN COPYRIGHT RIBBLE VALLEY BOROUGH COUNCIL LA079111

Development Stage

Started? *yes*

Completions: *4dw*

Under Construction: *4dw / 0.27ha*

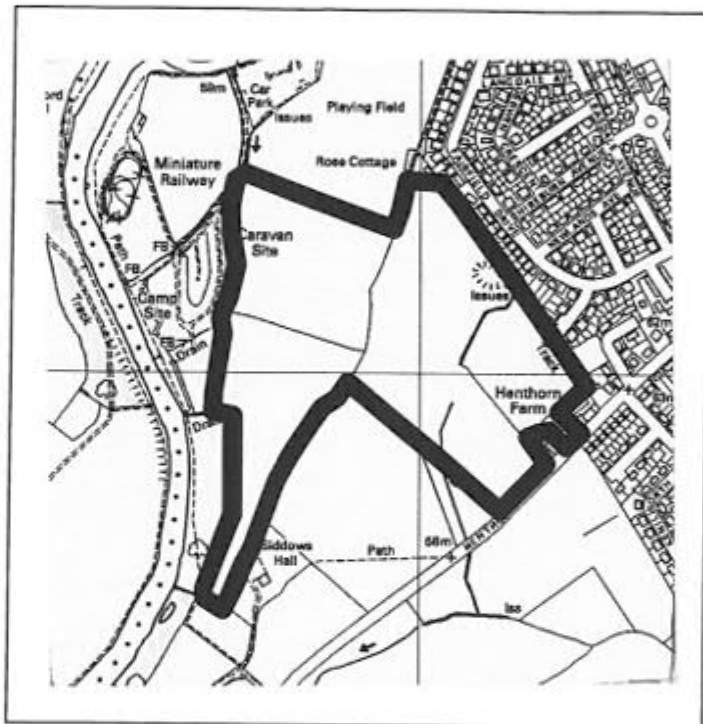
Remaining area to be developed: *0dw*

LAND OFF HENTHORN ROAD, CLITHEROE

OS Grid Reference: 372946 441036 Site Size ha: 8.27 No Dwellings: 270

Planning Status: *Reserved Matters 3/2013/0035; Outline 3/2010/0719;
Full 3/2014/0381*

Applicant or Agent:
*Taylor Wimpey Manchester &
Barratt Homes Manchester
C/o Agent*



CROWN COPYRIGHT RIBBLE VALLEY BOROUGH COUNCIL LA079111

Development for up to 270 dwellings and doctor's surgery which includes 81 affordable dwellings

Development Stage

Started? *yes*

Completions: *235dw*

Under Construction: *34dw / 1.04ha*

Remaining area to be developed: *1dw / 0.03ha*

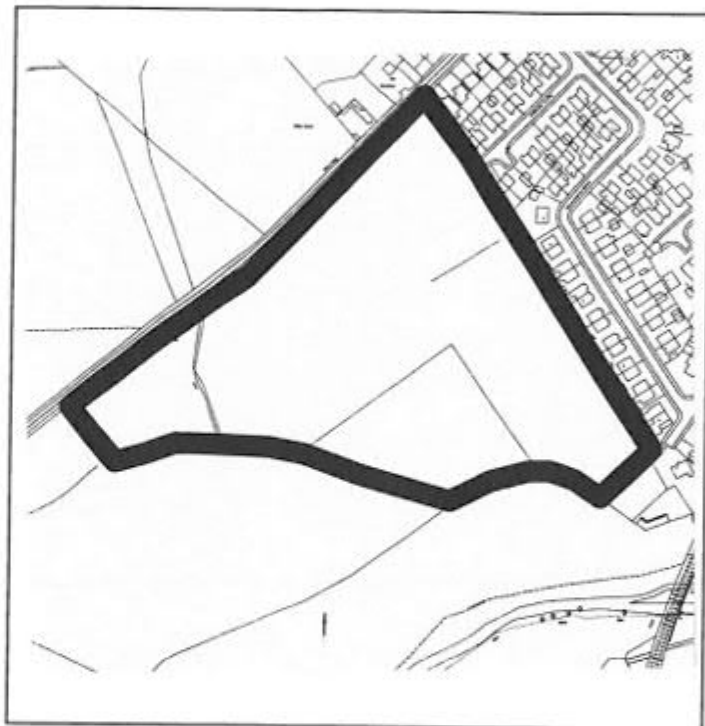
**APPLEBY SQUARE, BARNARD CLOSE, BEESTON GROVE, DOVER SQUARE,
LANCASTER PLACE, LUDLOW ROAD, PORTCHESTER ROAD,
RAGLAN CLOSE, TINTAGEL WAY, CLITHEROE**

OS Grid Reference: 373184 440758 Site Size ha: 4.97 No Dwellings: 130

Planning Status: *Reserved Matters 3/2015/0446; Outline 3/2013/0711*

Applicant or Agent:

*Story Homes Ltd & Strategic
Land Group Ltd
C/o Story House
Lords Way
Kingmoor Business Park
Carlisle CA6 4SL*



*Reserved Matters for erection of
130 dwellings which includes 39
affordable units*

CROWN COPYRIGHT RIBBLE VALLEY BOROUGH COUNCIL LA079111

Development Stage

Started? *yes*

Completions: *21dw*

Under Construction: *19dw / 0.73ha*

Remaining area to be developed: *90dw / 3.44ha*

LAND AT HIGHER STANDEN FARM & PART LITTLEMOOR FARM, CLITHEROE

OS Grid Reference: 375069 440720 **Site Size ha:** 36.72 **No Dwellings:** 812

Planning Status: *Outline 3/2012/0942; Variation of Condition: 3/2015/0895*

Applicant or Agent:

*The Trustees of the Standen
Estate
c/o Ingham & Yorke
Littlemoor
Clitheroe BB7 1HG*

3/2012/0942 - Outline

*Erection of 728 market & 312
affordable dwellings. Also local retail,
service & community facilities,
employment. Land for a primary school
& public open space*

PHASE 01 - 3/2016/0324

*Reserved Matters for erection 160
market & 68 affordable dwellings*



CROWN COPYRIGHT RIBBLE VALLEY BOROUGH COUNCIL LA100018641

Development Stage

Started? *no*

Completions: *n/a*

Under Construction: *0dw*

Remaining area to be developed: *568dw / 25.69ha*

LAND AT PENDLE ROAD, CLITHEROE

OS Grid Reference: 375206 440884 Site Size ha: 8.53 No Dwellings: 228

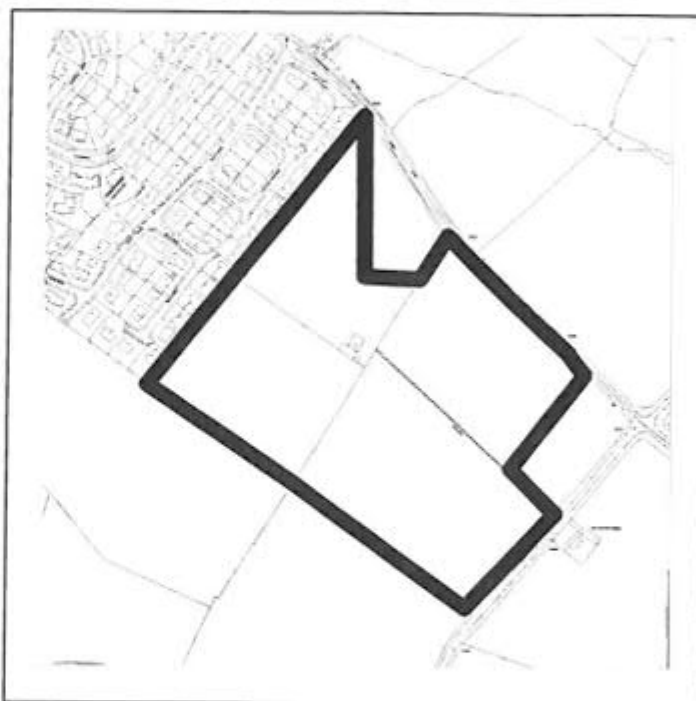
Planning Status: *Reserved Matters 3/2016/0324; Outline 3/2012/0942;
Variation of Condition: 3/2015/0895*

Applicant or Agent:

*Taylor Wimpey Manchester
1 Lumsdale Road
Stretford
Manchester M32 0UT*

*Reserved Matters for Phase 01
for the erection of 160 market
dwellings & 68 are affordable
dwellings*

*3/2012/0942 - Outline for 1040
dwellings*



CROWN COPYRIGHT RIBBLE VALLEY BOROUGH COUNCIL LA100018641

Development Stage

Started? *no*

Completions: *n/a*

Under Construction: *0dw*

Remaining area to be developed: *160dw / 5.99ha*

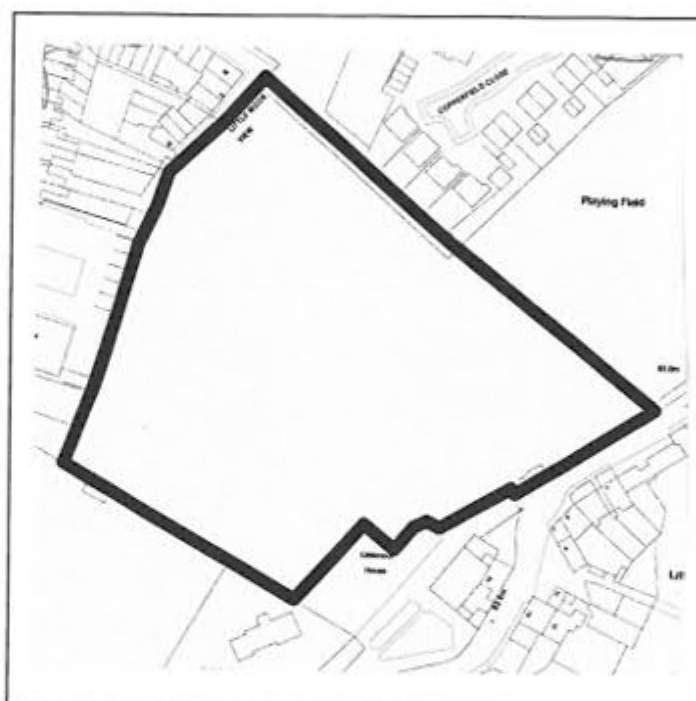
PRIMULA CRESCENT, SUNDROP CLOSE, CLITHEROE

OS Grid Reference: 374205 440887 Site Size ha: 1.76 No Dwellings: 45

Planning Status: Full 3/2015/0879; Outline 3/2012/0420

Applicant or Agent:

*Jones Homes (Lancashire) Ltd
C/o Agent*



*Reserved Matters for erection of
45 dwellings of which 13 are
affordable*

CROWN COPYRIGHT RIBBLE VALLEY BOROUGH COUNCIL LA100018641

Development Stage

Started? *yes*

Completions: *4dw*

Under Construction: *23dw / 0.90ha*

Remaining area to be developed: *18dw / 0.70ha*

LAND OFF MILTON AVENUE, CLITHEROE

OS Grid Reference: 374089 442171 **Site Size ha:** 1.23 **No Dwellings:** 40

Planning Status: *Reserved Matters: 3/2015/0903; Outline 3/2011/0892*

Applicant or Agent:

*Morris Homes Ltd
Morland House
Althrincham Road
Wilmslow SK9 5NW*

*Reserved Matters for erection of
40 dwellings which includes 12
affordable units*



CROWN COPYRIGHT RIBBLE VALLEY BOROUGH COUNCIL LA079111

Development Stage

Started? *no*

Completions: *n/a*

Under Construction: *n/a*

Remaining area to be developed: *28dw / 0.86ha*

SYCAMORE WALK, CLITHEROE

OS Grid Reference: 373965 440931 **Site Size ha:** 0.75 **No Dwellings:** 17

Planning Status: Full 3/2016/0328; 3/2014/0666

Applicant or Agent:

*Beck Homes (UK) Ltd
Challenge House
Challenge Way
Blackburn BB1 5QB*



*Demolition of 15 Parker Avenue
and erection of 18 dwellings of
which 5 are affordable*

CROWN COPYRIGHT RIBBLE VALLEY BOROUGH COUNCIL LA079111

Development Stage

Started? *yes*

Completions: *n/a*

Under Construction: *1dw / 0.04ha*

Remaining area to be developed: *16dw / 0.71ha*

LAND OFF PIMLICO LINK ROAD, CLITHEROE

OS Grid Reference: 374958 443258 Site Size ha: 0.76 No Dwellings: 19

Planning Status: *Outline 3/2014/0742*

Applicant or Agent:

Mr & Mrs Stone

C/o Agent



*Erection of up to 19 dwelling, which includes
6 affordable dwellings*

CROWN COPYRIGHT RIBBLE VALLEY BOROUGH COUNCIL LA079111

Development Stage

Started? *no*

Completions: *n/a*

Under Construction: *n/a*

Remaining area to be developed: *13dw / 0.52ha*

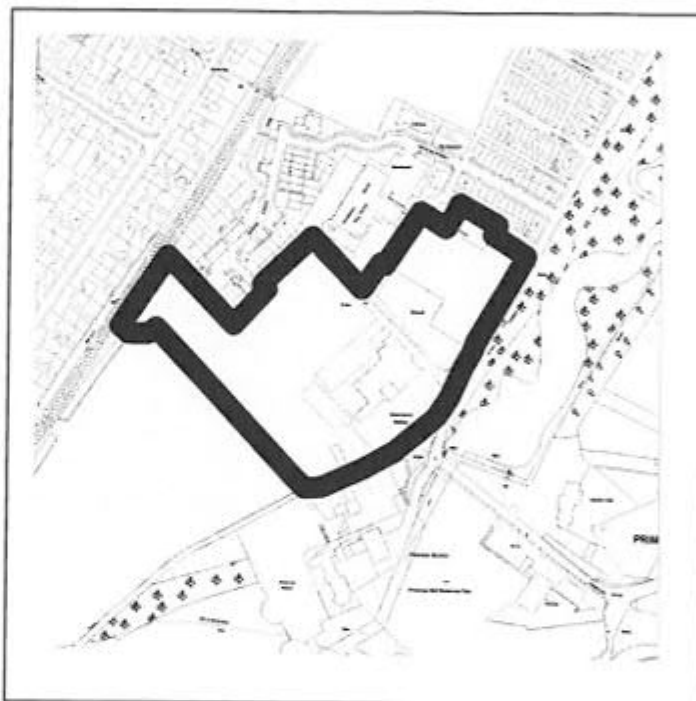
PRIMROSE MILL SITE, WOONE LANE, CLITHEROE

OS Grid Reference: 373706 440860 **Site Size ha:** 2.68 **No Dwellings:** 126

Planning Status: *Reserved Matters 3/2012/0394; Outline 3/2008/0526 + Full
Consents 3/2010/0055; 3/2010/0838; 3/2010/0897; 3/2012/0379
Reserved Matters 3/2012/0392; 3/2010/0756; Outline 3/2008/0526*

Applicant or Agent:
*Miller Homes & Beck Development
C/o Agent JWPC Ltd*

Around Primrose Mill
*3/2012/0394 - Reserved Matters for
78 dwellings with a mix of terraces,
semi detached, detached & apartments*
Rectella Site
*3/2012/0392 - Reserved Matters for
34 detached, semi detached,
terraced dwellings & apartments*
Primrose Mill
*3/2010/0897 - Full for 12 apartments
& 2 dwellings*



CROWN COPYRIGHT RIBBLE VALLEY BOROUGH COUNCIL LA100018641

Development Stage

Started? *yes*

Completions: *112dw*

Under Construction: *14dw / 0.30ha*

Remaining area to be developed: *0dw*

LAND SOUTH WEST OF MONTGOMERIE GARDENS, CLITHEROE

OS Grid Reference: 373531 440737 **Site Size ha:** 2.48 **No Dwellings:** 81

Planning Status: *Reserved Matters 3/2015/0652; Outline 3/2011/1064*

Applicant or Agent:
*Beck Developments Ltd
C/O Agent
JWPC Ltd*



*Erection of 81 dwelling of which
24 are affordable*

CROWN COPYRIGHT RIBBLE VALLEY BOROUGH COUNCIL LA100018641

Development Stage

Started? *no*

Completions: *n/a*

Under Construction: *0dw*

Remaining area to be developed: *57dw / 1.75ha*

LAND OFF WADDINGTON ROAD, CLITHEROE

OS Grid Reference: 373869 442205 **Site Size ha:** 9.20 **No Dwellings:** 275

Planning Status: *Outline 3/2014/0597*

Applicant or Agent:

*The Huntroyde Estate, Clitheroe
Auction Mart Co Ltd, John Taylor,
Sarah Howard & Samantha Howard
C/o Agent
Dickman Associates Ltd*



Outline development for up to 275 dwellings with 30% affordable

CROWN COPYRIGHT RIBBLE VALLEY BOROUGH COUNCIL LA079111

Development Stage

Started? *no*

Completions: *n/a*

Under Construction: *n/a*

Remaining area to be developed: *192dw / 6.42ha*

LAND OFF MILL LANE, GISBURN

OS Grid Reference: 382453 448943 Site Size ha: 0.54 No Dwellings: 3

Planning Status: Full 3/2015/0759; 3/2015/0167

Applicant or Agent:
*Gisburne Park Estate
The Estate Office
Gisburne Park
Mill Lane
Gisburn BB7 4UN*



Erection of 3 detached dwellings

CROWN COPYRIGHT RIBBLE VALLEY BOROUGH COUNCIL LA100018641

Development Stage

Started? *no*

Completions: *n/a*

Under Construction: *n/a*

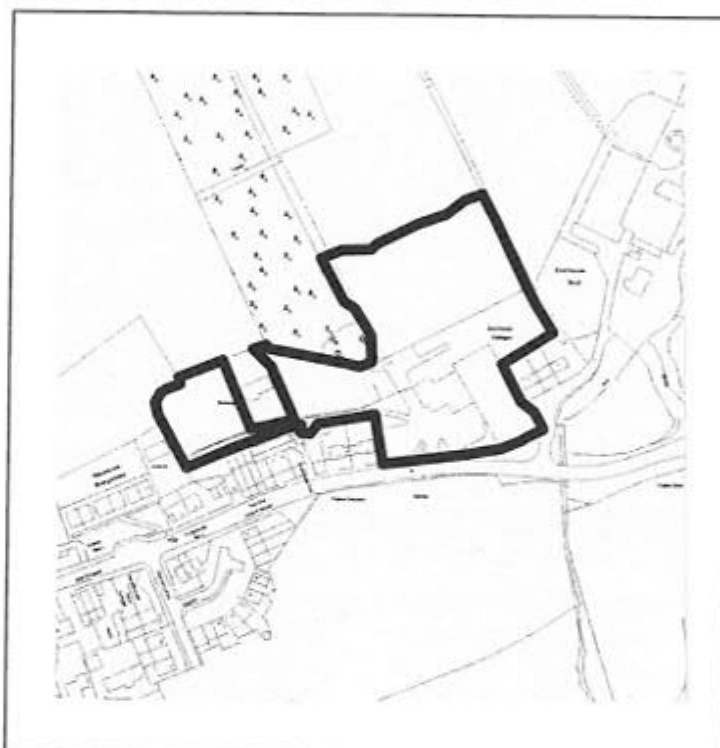
Remaining area to be developed: *3dw / 0.54ha*

STRAWBERRY GARDENS & STRAWBERRY FIELDS, GISBURN

OS Grid Reference: 383294 448988 **Site Size ha:** 1.42 **No Dwellings:** 34

Planning Status: *Reserved Matters 3/2015/0370; Outline 3/2012/0497; 3/2013/0161;
3/2013/0189; Non Material Amendment 3/2017/0041*

Applicant or Agent:
*Prospect GB Ltd
Unit 5
Meridian Business Park
Hansby Drive
Hunts Cross
Speke L24 9LG*



*Reserved Matters for 34
dwellings of which 11 are
affordable*

CROWN COPYRIGHT RIBBLE VALLEY BOROUGH COUNCIL LA100018641

Development Stage

Started? *yes*

Completions: *21dw*

Under Construction: *11dw / 0.46ha*

Remaining area to be developed: *2dw / 0.08ha*

LAND TO THE NORTH OF WHALLEY ROAD, HURST GREEN

OS Grid Reference: 368708 438077 Site Size ha: 2.44 No Dwellings: 30

Planning Status: Full 3/2012/0964

Ownership:

*Stonyhurst College
Stonyhurst
Clitheroe BB7 9PZ*



*Erection of 21 market & 9
affordable dwellings*

Note:

*See number of affordable houses
on separate affordable sheet*

CROWN COPYRIGHT RIBBLE VALLEY BOROUGH COUNCIL LA100018641

Development Stage

Started? *yes*

Completions: *n/a*

Under Construction: *1dw / 0.08ha*

Remaining area to be developed: *29dw / 2.36ha*

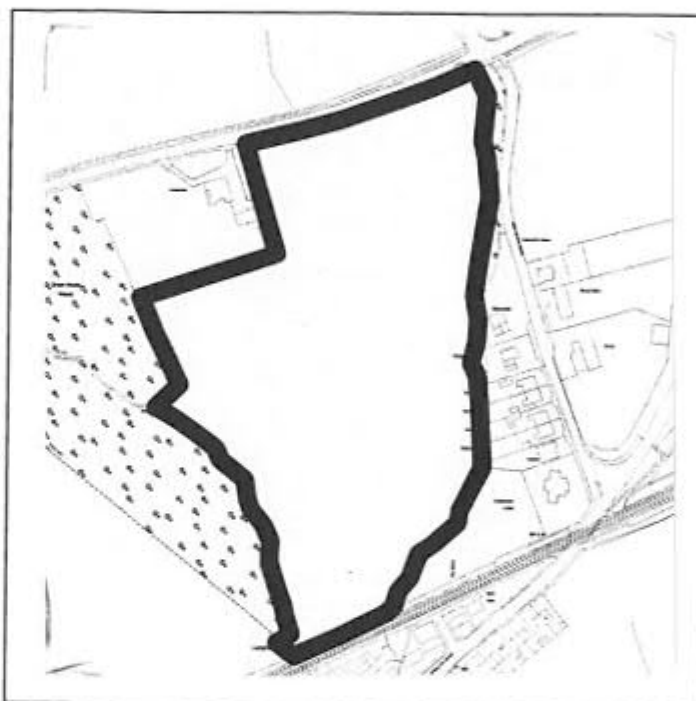
LAND OFF LONGSIGHT ROAD, LANGHO

OS Grid Reference: 370561 434585 **Site Size ha:** 5.40 **No Dwellings:** 18

Planning Status: *Outline 3/2015/0010*

Ownership:

*Hallam Land Management
C/o Agent*



*Erection of 18 dwellings, including
5 affordable dwellings*

CROWN COPYRIGHT RIBBLE VALLEY BOROUGH COUNCIL LA100018641

Development Stage

Started? *no*

Completions: *n/a*

Under Construction: *n/a*

Remaining area to be developed: *13dw / 3.90ha*

1-34 BUREY COURT, BARNACRE ROAD, LONGRIDGE

OS Grid Reference: 360075 437806 Site Size ha: 0.44 No Dwellings: 32

Planning Status: *Full 3/2014/1018*

Applicant or Agent:
*McCarthy & Stone Retirement
 Lifestyles Ltd
 C/o Agent*



*Demolition of existing house and
 erection of 33 units of
 retirement living housing*

CROWN COPYRIGHT RIBBLE VALLEY BOROUGH COUNCIL LA100018641

Development Stage

Started? *yes*

Completions: *n/a*

Under Construction: *32dw / 0.44ha*

Remaining area to be developed: *0dw*

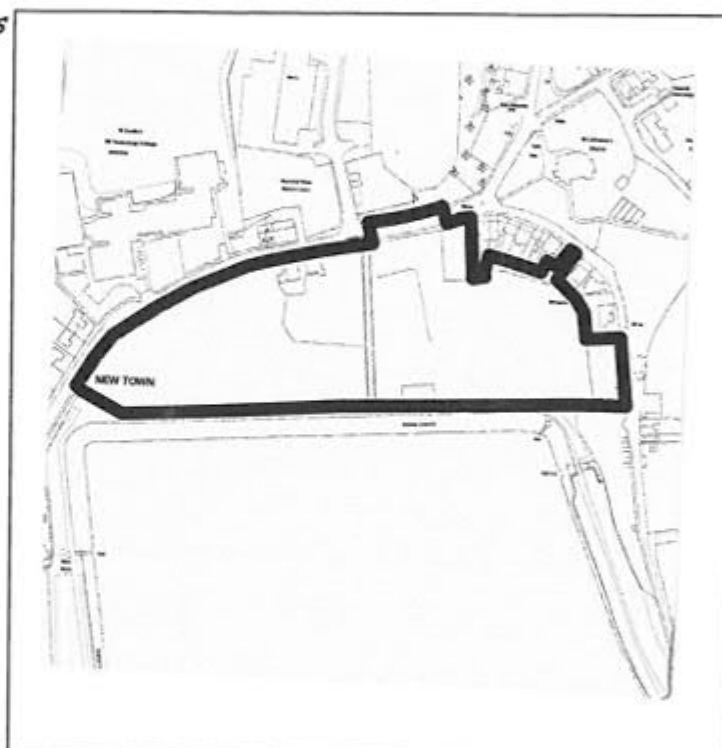
LAND AT CHAPEL HILL, LONGRIDGE

OS Grid Reference: 360401 436623 Site Size ha: 3.40 No Dwellings: 53

Planning Status: Full 3/2011/1071; 3/2016/1164

Applicant or Agent:

United Utilities Property Services
1st Floor Grasmere House
Lingley Mere Business Park
Lingley Green Avenue
Great Sankey
Warrington WA5 3LP



Erection of 52 dwellings of which
16 are affordable units and
conversion of former barn to one
dwelling and refurbishment of
existing residential unit (53
Chapel Hill)

CROWN COPYRIGHT RIBBLE VALLEY BOROUGH COUNCIL LA100018641

Development Stage

Started? *yes*

Completions: *n/a*

Under Construction: *1dw / 0.06ha*

Remaining area to be developed: *52dw / 3.34ha*

LAND EAST OF CHIPPING LANE, LONGRIDGE

OS Grid Reference: 360351 438050 Site Size ha: 19.45 No Dwellings: 245

Planning Status: *Outline 3/2014/0764; Reserved Matters 3/2016/0193*

Applicant or Agent:

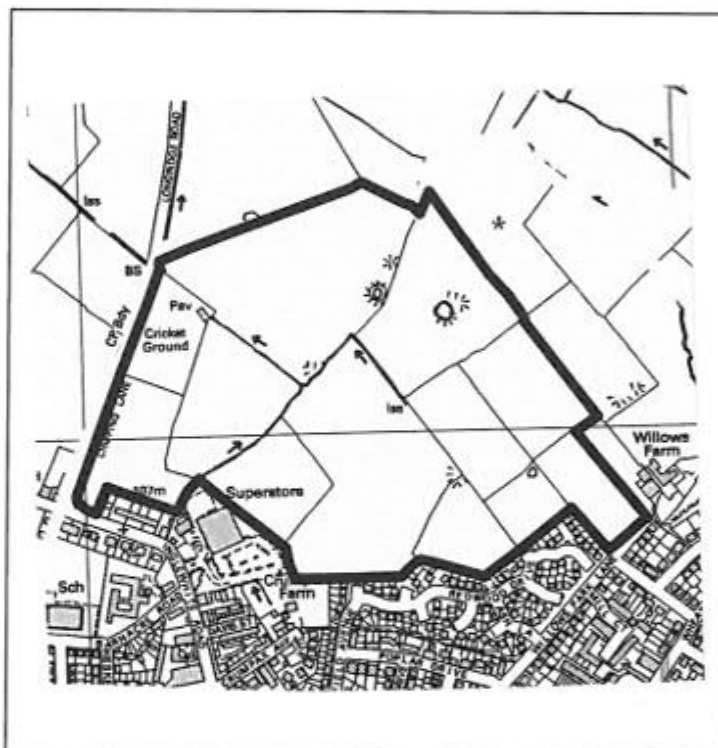
*BDW Trading Ltd
4 Brindley Road
City Park
Manchester M16 9HQ*

3/2014/0764 - Outline

Development of up to 363 dwellings including 109 affordable dwellings, relocation of Longridge Cricket Club to provide a new cricket ground & new primary school

PHASE I

*3/2016/0193 - Reserved Matters
Erection of 118 dwellings of which 36 are affordable*



CROWN COPYRIGHT RIBBLE VALLEY BOROUGH COUNCIL

Development Stage

Started? *no*

Completions: *n/a*

Under Construction: *n/a*

Remaining area to be developed: *172dw / 13.66ha*

***BLUEBELL CRESCENT, BRAMALL WAY, CHICORY BANK,
FOXGLOVE DRIVE, IVY PARADE, PRIMROSE ROAD, SNOWDROP REACH
TEASEL GROVE, THRIFT CLOSE, LONGRIDGE***

OS Grid Reference: 360351 438050 Site Size ha: 5.35 No Dwellings: 118

Planning Status: *Reserved Matters: 3/2016/0193 Outline 3/2014/0764*

Applicant or Agent:
BDW Trading Ltd
4 Brindley Road
City Park
Manchester M16 9HQ



PHASE I

*Reserved Matters 3/2016/0193
for 118 dwellings consisting
of 36 affordable dwellings & 82
market dwellings.*

*3/2014/0764 - Outline for 363
dwellings*

CROWN COPYRIGHT RIBBLE VALLEY BOROUGH COUNCIL LA100018641

Development Stage

Started? *yes*

Completions: *n/a*

Under Construction: *1dw / 0.05ha*

Remaining area to be developed: *117dw / 5.30ha*

BROOMFIELD ROAD, CHAPEL RISE, COLLEGE WOOD MEWS, HOLLIN HALL DRIVE, IVY FARM CLOSE, RADCLIFFE FARM CLOSE, SCHOOL CLOSE, SPADE MILL PLACE, STONE CROSS WAY, TAN YARD COURT, TOPPING RISE, TOOTLE DRIVE, WHITE LION PARADE, LONGRIDGE

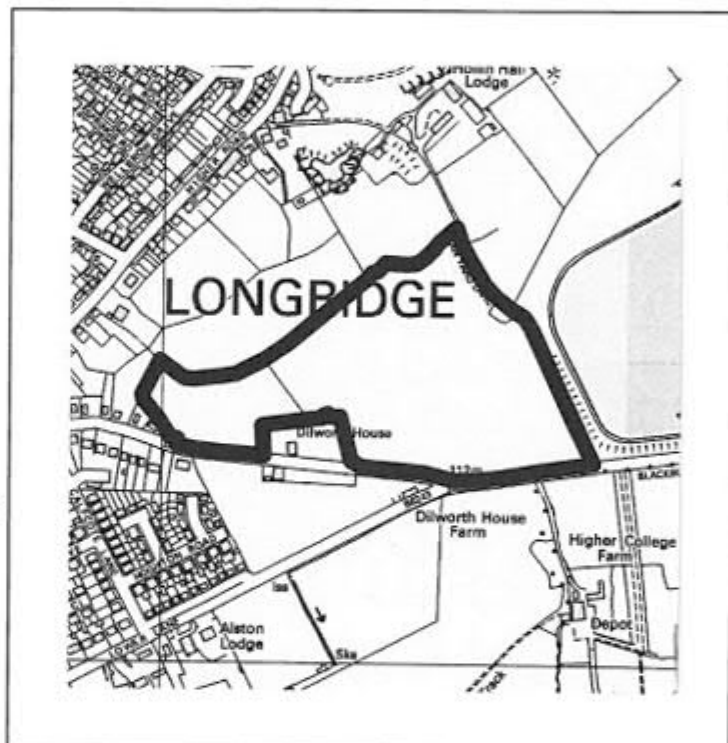
OS Grid Reference: 361324 437385 Site Size ha: 6.28 No Dwellings: 195

Planning Status: *Reserved Matters 3/2015/0688; Outline 3/2015/0065*

Applicant or Agent:

*Taylor Wimpey UK Ltd
1 Lumsdale Road
Stretford
Manchester
Greater Manchester
M32 0UT*

Erection of up to 195 dwellings of which 26 are affordable & a commuted sum to facilitate delivery of 33 new affordable dwellings



CROWN COPYRIGHT RIBBLE VALLEY BOROUGH COUNCIL LA100018641

Development Stage

Started? *yes*

Completions: *7dw*

Under Construction: *34dw / 1.09ha*

Remaining area to be developed: *154dw / 4.96ha*

SPOUT FARM, PRESTON ROAD, LONGRIDGE

OS Grid Reference: 360285 436036 **Size ha:** 1.78 **No Dwellings:** 32

Planning Status: *Outline 3/2013/0782*

Applicant or Agent:

*Mr D Lambert
Spout Farm
Preston Road
Longridge PR3 3BE*

*Erection of 32 dwellings of
which 22 are market & 10
affordable*



CROWN COPYRIGHT RIBBLE VALLEY BOROUGH COUNCIL LA100018641

Development Stage

Started? *no*

Completions: *n/a*

Under Construction: *n/a*

Remaining area to be developed: *22dw / 1.22ha*

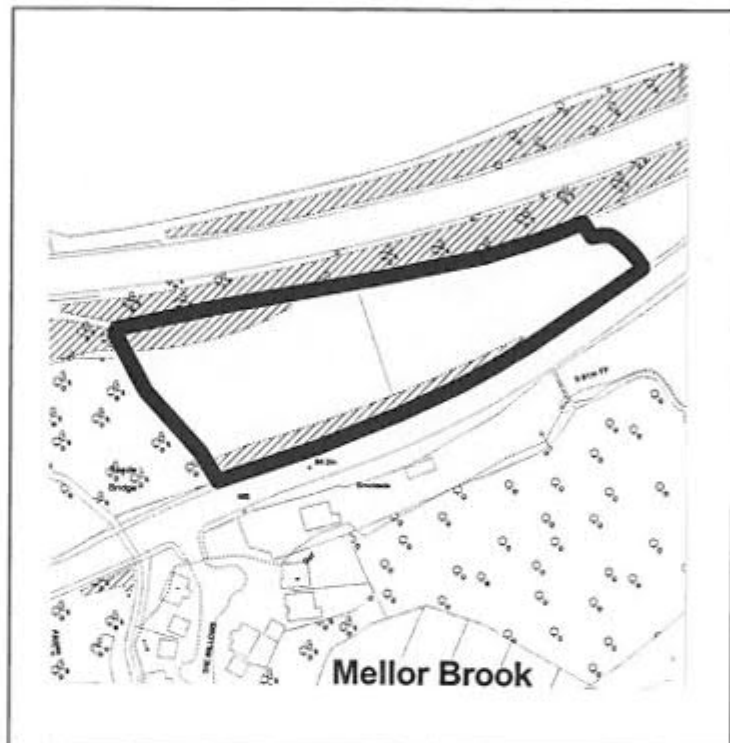
LAND WHALLEY ROAD, MELLOR BROOK

OS Grid Reference: 364234 431312 Site Size ha: 0.79 No Dwellings: 5

Planning Status: *Outline 3/2015/0313; 3/2016/0843*

Applicant or Agent:
*Mr & Mrs Spencer &
 Mrs E Gallagher
 c/o Agent
 Gary Hoerty Associates
 Suite 9
 Grindleton Business Park
 The Spinney
 Grindleton*

*3/2015/0313
 Erection of 4 dwellings
 3/2016/0843
 Erection of 1 dwelling*



CROWN COPYRIGHT RIBBLE VALLEY BOROUGH COUNCIL LA100018641

Development Stage

Started? *no*

Completions: *n/a*

Under Construction: *n/a*

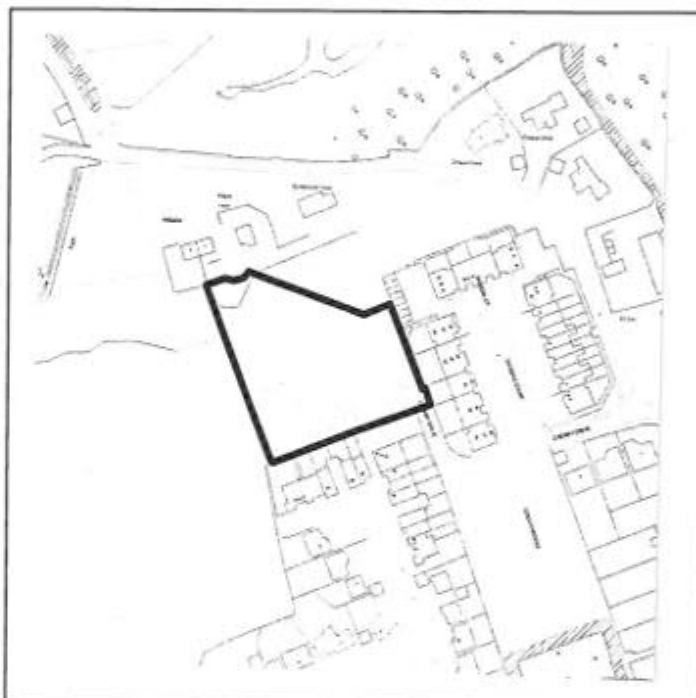
Remaining area to be developed: *5dw / 0.79ha*

CHERRY DRIVE, BROCKHALL VILLAGE, OLD LANGHO

OS Grid Reference: 369936 436638 **Site Size ha:** 0.56 **No Dwellings:** 7

Planning Status: 3/2007/1071; 3/2008/0567; 3/2010/0419; 3/2010/0706;
3/2011/0096; 3/2011/0330; 3/2011/0336; 3/2011/0749;
3/2015/0792; 3/2016/0926

Applicant or Agent:
Individual Owners



Plot 1 - No 2 - detached dwelling
Plot 2 - No 4 - detached dwelling
Plot 3 - No 6 - detached dwelling
Plot 4 - No 8 - detached dwelling
Plot 5 - No 10 - detached dwelling
Plot 6 - No 9 - detached dwelling
Plot 7 - No 7 - detached dwelling

CROWN COPYRIGHT RIBBLE VALLEY BOROUGH COUNCIL LA100018641

Development Stage

Started? *yes*

Completions: *5dw*

Under Construction: *1dw / 0.08ha*

Remaining area to be developed: *1dw / 0.08ha*

EDEN GARDENS, BROCKHALL VILLAGE, OLD LANGHO

OS Grid Reference: 3700014 436548 Site Size ha: 0.47 No Dwellings: 6

Planning Status: *Full 3/16/0719; 3/2016/0428; 3/2015/0912; 3/2006/0830;
3/2010/0103*

Applicant or Agent:
*LTW Developments Ltd
3 Chapeltown Road
Bromley Cross
Bolton BL7 9AD*



*Substitution of house types on
Plots 3 4, 5 and 6*

Erection of 6 detached dwellings

CROWN COPYRIGHT RIBBLE VALLEY BOROUGH COUNCIL LA100018641

Development Stage

Started? *yes*

Completions: *2dw*

Under Construction: *4dw / 0.31ha*

Remaining area to be developed: *0dw*

LAND AT HILLSIDE, BROCKHALL VILLAGE, OLD LANGHO

OS Grid Reference: 369945 436694 Site Size ha: 0.41 No Dwellings: 3

Planning Status: Full 3/2010/0387

Applicant or Agent:

*Mr M Gaffey
Cedar House
Bosburn Drive
Mellor Brook BB2 7PA*



*Erection of 2 six bed and 1 four
bedroomed detached houses*

CROWN COPYRIGHT RIBBLE VALLEY BOROUGH COUNCIL LA100018641

Development Stage

Started? *yes*

Completions: *2dw*

Under Construction: *0dw*

Remaining area to be developed: *1dw / 0.14ha*

MEADOW VIEW & WHINS HOUSE, WHINS LANE, READ

OS Grid Reference: 377126 434994 Site Size ha: 1.07 No Dwellings: 15

Planning Status: Full 3/2013/0851; 3/2012/1101

Applicant or Agent:
Westby Homes & Bowsall Ltd
c/o Agent



*Full consent for the demolition
of the existing dwelling and
erection of 16 dwellings which
includes 5 affordable units*

CROWN COPYRIGHT RIBBLE VALLEY BOROUGH COUNCIL LA100018641

Development Stage

Started? *yes*

Completions: *8dw*

Under Construction: *7dw / 0.50ha*

Remaining area to be developed: *0dw*

LAND WORTHALLS FARM, WESTFIELD AVENUE, READ

OS Grid Reference: 376598 434416 Site Size ha: 0.43 No Dwellings: 15

Planning Status: *Outline 3/2015/0495*

Applicant or Agent:

Agent

Gary Hoety Associates

Suite 9

Grindleton Business Centre

The Spinney

Grindleton BB7 4DH



*Outline for erection of 15
Dwellings of which 5 are
affordable*

CROWN COPYRIGHT RIBBLE VALLEY BOROUGH COUNCIL LA100018641

Development Stage

Started? *no*

Completions: *n/a*

Under Construction: *n/a*

Remaining area to be developed: *10dw / 0.29ha*

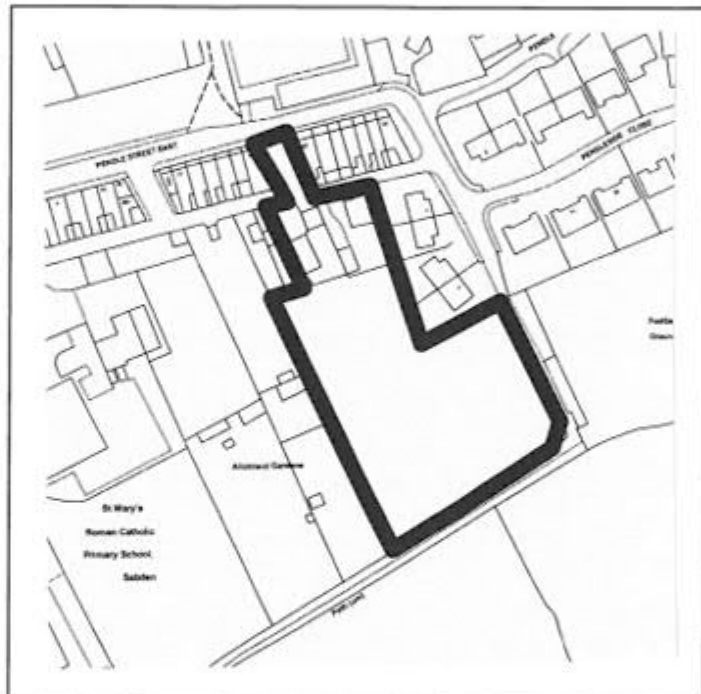
LAND R/O PENDLE STREET EAST, SABDEN

OS Grid Reference: 377861 437165 Site Size ha: 0.63 No Dwellings: 17

Planning Status: *Outline 3/2013/0440*

Applicant or Agent:
P & D Developments Ltd
Fern Court Business Centre
Castlegate
Clitheroe

Outline for residential development of 14 houses & 3 bungalows



CROWN COPYRIGHT RIBBLE VALLEY BOROUGH COUNCIL LA079111

Development Stage

Started? *no*

Completions: *n/a*

Under Construction: *n/a*

Remaining area to be developed: *17dw / 0.63ha*

LAND AT ACCRINGTON ROAD, WHALLEY

OS Grid Reference: 373587 436021 Site Size ha: 2.97 No Dwellings: 77

Planning Status: *Reserved Matters 3/2016/0344; Outline 3/2012/0179*

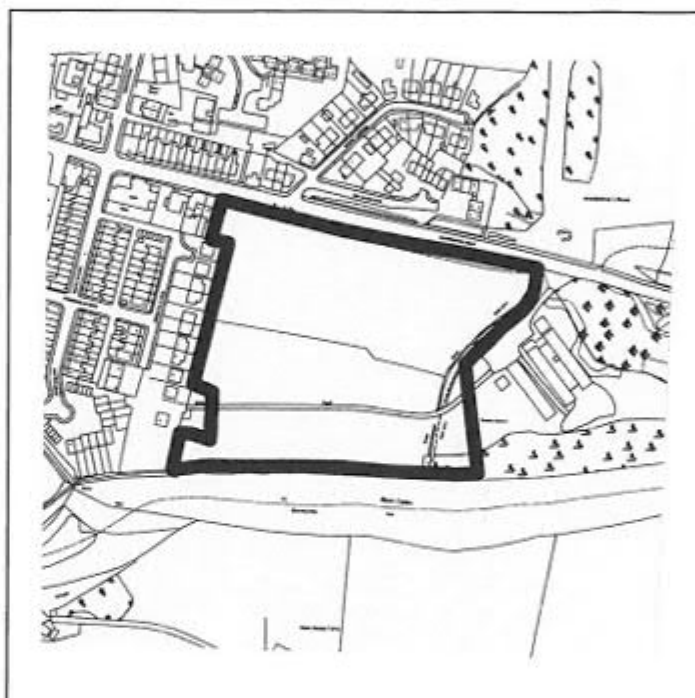
Applicant or Agent:

Oakmere Homes

Helm Bank

Natland

Kendal LA9 7PS



Erection of 37 bungalows & 40 retirement apartments. This includes 23 affordable units

CROWN COPYRIGHT RIBBLE VALLEY BOROUGH COUNCIL LA100018641

Development Stage

Started? *no*

Completions: *n/a*

Under Construction: *n/a*

Remaining area to be developed: *54dw / 2.08ha*

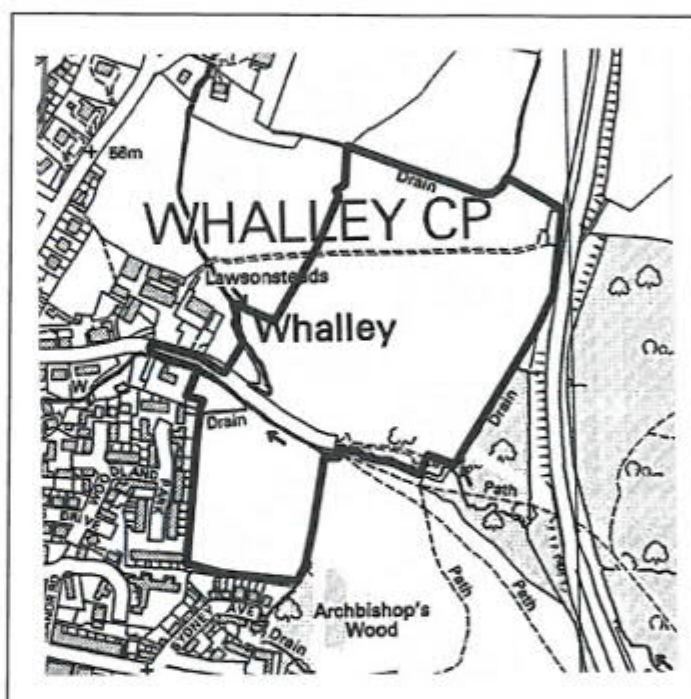
LAND EAST OF CLITHEROE ROAD (LAWSONSTEADS), WHALLEY

OS Grid Reference: 373822 436492 **Site Size ha:** 5.80 **No Dwellings:** 160

Planning Status: *Reserved Matters; 3/2015/0489; 3/2015/0385; Outline 3/2013/0137*

Applicant or Agent:

*Bloor Homes (NW) Ltd
2-4 Whiteside Business Park
Station Road
Holmes Chapel
Cheshire CW4 8AA
And
CEG Strategic Land Ltd
c/o Commerical Estates Group
1st Floor
The Exchange
Station Parade
Harrogate HG1 1TD*



*Erection of 160 dwellings including the
provision of 48 affordable dwellings*

CROWN COPYRIGHT RIBBLE VALLEY BOROUGH COUNCIL LA100018641

Development Stage

Started? *no*

Completions: *n/a*

Under Construction: *n/a*

Remaining area to be developed: *112dw / 4.06ha*

***CLITHEROE ROAD, SPRINGWOOD DRIVE, DEER PARK
CRESCENT & FOUNTAIN WAY, WHALLEY***

OS Grid Reference: 373615 436622 Site Size ha: 2.50 No Dwellings: 54

Planning Status: *Reserved Matter 3/2015/0385; 3/2014/0043; Outline 3/2012/0687*

Applicant or Agent:
*Redrow (Lancashire)
C/o Agent*



*Reserved Matters for Phase 1
for the erection of 38 market
dwellings & 16 affordable dwellings*

CROWN COPYRIGHT RIBBLE VALLEY BOROUGH COUNCIL LA100018641

Development Stage

Started? *yes*

Completions: *50dw*

Under Construction: *4dw / 0.19ha*

Remaining area to be developed: *0dw*

**MITTON ROAD, ABBEY FARM VIEW, NAB VIEW,
CHERRY TREE ROAD, RIVER CLOSE, CHEW MILL WAY,
JUBILEE DRIVE, MONKS CLOSE, WHALLEY**

OS Grid Reference: 372734 436416 Site Size ha: 6.20 No Dwellings: 138

Planning Status: Full 3/2016/1044; 3/2016/0226; 3/2012/0637

Applicant or Agent:

David Wilson Homes
2nd Floor
303 Bridgwater Place
Birchwood Park
Warrington
WA3 6XF

Full consent for 116 - 2,3,4 & 5
bedroom dwellings & 21 - 1 bedroom
bungalows which includes 41
affordable units
3/2016/1044 - Revision of
3/2016/0226 to replace warden's
office with one bungalow



CROWN COPYRIGHT RIBBLE VALLEY BOROUGH COUNCIL LA100018641

Development Stage

Started? *yes*

Completions: *4dw*

Under Construction: *40dw / 1.80ha*

Remaining area to be developed: *94dw / 4.22ha*

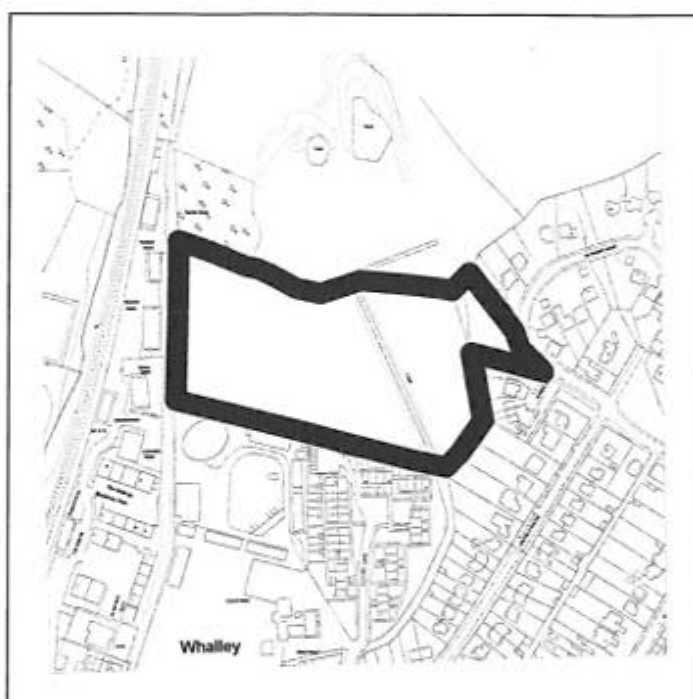
***BARLEY CLOSE, CORNFIELD CLOSE, GRASSCROFT WAY,
MEADOW CLOSE, WHALLEY***

OS Grid Reference: 373187 436694 Site Size ha: 2.12 No Dwellings: 71

Planning Status: *Reserved Matters 3/2014/0815; Outline 3/2010/0820*

Applicant or Agent:

*Bellway Homes (Manchester
Division)
Co-Operative Estates
C/O Bellway Homes
The Genesis Centre
Birchwood
Warrington WA3 7BH*



*Reserved Matters for the erection
of 71 dwellings, which includes
21 affordable units*

CROWN COPYRIGHT RIBBLE VALLEY BOROUGH COUNCIL LA100018641

Development Stage

Started? *yes*

Completions: *32dw*

Under Construction: *33dw / 0.99ha*

Remaining area to be developed: *6dw / 0.18ha*

OAKHILL COLLEGE, WISWELL LANE, WHALLEY

OS Grid Reference: 373770 436714 Site Size ha: 1.00 No Dwellings: 6

Planning Status: *Reserved Matters: 3/2016/1148; Outline 3/2015/0715*

Applicant or Agent:

Oakhill Investments

Oakhill College

Whalley

BB7 9AF



Erection of detached dwellings

CROWN COPYRIGHT RIBBLE VALLEY BOROUGH COUNCIL LA100018641

Development Stage

Started? *no*

Completions: *n/a*

Under Construction: *n/a*

Remaining area to be developed: *6dw / 1.00ha*

***LITTLE DUDLANDS FARM,
RIMINGTON LANE, RIMINGTON***

OS Grid Reference: *380831 446583*

Site Size ha: *0.58*

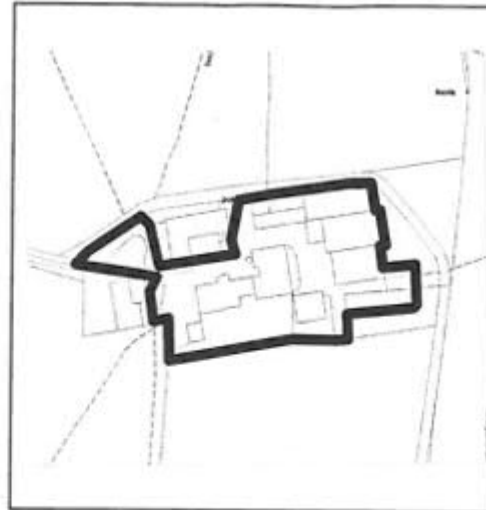
No Dwellings: *2*

Planning Status: *Full 3/2016/0216*

Works: *Conversion of barns to 2 dwellings with
Garages & creation of garden areas*

Completions: *n/a*

Development Commenced: *no*



CROWN COPYRIGHT RIBBLE VALLEY BOROUGH COUNCIL LA079111

**SITES WITH FULL
PLANNING PERMISSION**

SITES WITH FULL PLANNING PERMISSION

APPLICATION NO	LOCATION	SITE AREA (HECTARES)	NO OF DWELLINGS	COMMENTS	DATE OF APPROVAL	MAP NO	NGR	BROWNFIELD SITE
3/2014/0240	Black Bull Hotel Church Street Ribchester	0.11	5	Erection of 5 dwellings & 2 affordable dwellings	9/6/14	1	364998 435346	*
3/2014/1089	Land off Clough Bank Lane Chatburn	0.21	2	Proposed erection of 2 new dwellings & detached garage	14/7/15	2	376896 444033	*
3/2012/1010	55 Pendle Road Clitheroe	0.12	2	Erection of detached dwellings - 1 complete	27/2/13	3	375027 441369	
3/2016/0092	Land off Victoria Terrace Mellor Brook	0.32	3	Erection of dwellings	10/6/16	4	364145 431065	
3/2013/0333	Brook Farm Longsight Road Clayton-le-Dale	0.06	1	Erection of dwelling. (See Conversions 2 dwellings)	7/10/13	5	366771 433345	
3/2014/0751	8 Hammond Drive Read	0.05	1	Erection of detached dwelling	6/2/15	6	376089 434838	
3/2012/0488	Land adj Radley Ribblesdale Avenue Clitheroe	0.06	1	Erection of 2 detached dwelling. 1 completed	24/10/12	7	374182 442547	
3/2016/0368 3/2014/0106	Fourwinds 54 Fairfield Drive Clitheroe	0.11	2	Demolition of existing dwelling & erection of dwellings Erection of 1 dwelling within curtilage of	24/10/16 2/6/14	8	373061 441236	*
3/2014/0776	9 Fox Street Clitheroe	0.03	1	Erection of detached dwelling	15/12/14	9	374438 442375	
3/2014/0923	Land at Neddy Lane Billington	0.05	1	Erection of dwelling	17/2/15	10	372463 435823	
3/2015/0014	23 Hillcrest Road Langho	0.03	1	Erection of dwelling within curtilage	16/3/15	11	370270 433721	
3/2014/0703	Site of Ten Garages Hambledon View Simonstone	0.04	3	Replace garages with dwellings	15/4/15	12	376803 434450	*
3/2015/0187	58 Bushburn Drive Langho	0.03	1	Erection of dwelling in garden	20/4/15	13	370092 434131	
3/2014/1119	The Moorcock Inn Slaidburn Road Waddington	0.34	1	Demolition of Inn and erection of dwelling	14/5/15	14	371914 446632	*

SITES WITH FULL PLANNING PERMISSION

APPLICATION NO	LOCATION	SITE AREA (HECTARES)	NO OF DWELLINGS	COMMENTS	DATE OF APPROVAL	MAP NO	NGR	BROWNFIELD SITE
3/2014/0961	Skirden Hall Farm Tosside	0.08	1	Erection of bungalow & garage	10/11/15	15	376493 455938	*
3/2015/0666	Land adj Oak Leigh Whalley Road Barrow	0.28	1	Erection of detached dwelling with detached garage	8/12/15	16	373625 437898	
3/2015/0183	Land at 78 Riverside Low Moor Clitheroe	0.05	2	Erection of pair of semi-detached 2 storey dwellings	18/12/15	17	372974 441998	
3/2015/0649	Land adj 97 Woone Lane Clitheroe	0.25	9	Erection of dwellings & creation of new access	13/1/16	18	373967 441110	
3/2015/0931	Longsight House Longsight Road Langho	0.19	2	Reserved Matters for erection of dwellings - OL 3/2013/0592	12/2/16	19	369186 434344	
3/2015/0523	The Old Farmhouse Crumpax Avenue Longridge	0.03	1	Erection of dwelling	2/3/16	20	360241 437733	
3/2016/0044	Little Middop Farm Burnley Road Gisburn	0.04	1	Erection of agricultural worker's dwelling	15/3/16	21	384181 445763	
3/2016/0183	34 Green Lane Longridge	0.02	1	Erection of dwelling	19/4/16	22	360916 437534	
3/2016/0293	12 Knowsley Road Wilpshire	0.11	3	Demolition of cottage/commercial building & garages & erection of 4 terraced cottages	12/5/16	23	368641 431997	*
3/2016/0309	Land adj 2 Harewood Avenue Simonstone	0.02	1	Erection of dwelling	8/6/16	24	377106 434574	
3/2016/0367	Land at Bentlea Road Gisburn	0.34	2	Erection of detached dwellings	1/7/16	25	383080 448742	
3/2015/0615	Land adj 17 Brookes Lane Whalley	0.24	2	Erection of detached dwellings	1/7/16	26	373508 436558	
3/2016/0619	Public Conveniences Mellor Lane Mellor	0.02	1	Erection of dwelling	9/8/16	27	365190 430919	*

SITES WITH FULL PLANNING PERMISSION

APPLICATION NO	LOCATION	SITE AREA (HECTARES)	NO OF DWELLINGS	COMMENTS	DATE OF APPROVAL	MAP NO	NGR	BROWNFIELD SITE
3/2016/0626	Northlands Ribblesdale Avenue Clitheroe	0.09	1	Erection of dwelling & detached garage/home office	12/8/16	28	374226 442539	
3/2016/0278	Plot 3 26 Whalley Road Wilpshire	0.13	1	Erection of detached dwelling with integral garage	28/10/16	29	368793 432033	
3/2016/0711	9 Downham Road Chatburn	0.14	2	Demolition of existing building and erection of dwellings	24/11/16	30	376966 444074	*
3/2016/0764	Primrose Works Primrose Road Clitheroe	0.06	4	Demolition of buildings & erection of apartments. (See Conversion to apartments)	11/11/16	31	373719 440751	*
3/2016/0577	Land off Ribblesdale View Chatburn	0.12	4	Demolition of garages & erection of dwellings	2/12/16	32	377026 444191	*
3/2016/0771	17 Brookes Lane Whalley	0.07	1	Erection of detached dwelling	6/12/16	33	373539 436547	
3/2016/0988	Land adj Manor Barn Rimington Lane Rimington	0.19	1	Reserved Matters for erection of dwelling	7/12/16	34	380750 445946	*
3/2015/0756	Bridge Hey Wood Caravan Park Whalley Road Read	0.10	1	Erection of Managers dwelling	16/12/16	35	375957 434047	
3/2016/0882	Land adj Park Street Play Area Park Street Clitheroe	0.05	2	Erection of detached dwellings	16/12/16	36	374218 440976	
3/2016/1128	Former LCC Depot Dixon Road Longridge	0.15	6	Erection of dwellings	18/1/17	37	360629 437336	*
No of Sites 37	TOTAL	4.33	75					

**SITES WITH OUTLINE
PLANNING PERMISSION**

SITES WITH OUTLINE PLANNING PERMISSION

APPLICATION NO	SITE LOCATION	SITE AREA (HECTARES)	NO OF DWELLINGS	COMMENTS	DATE OF APPROVAL	MAP NO	NGR	BROWNFIELD SITES
3/2011/0719	Land Ribblesdale Avenue Clitheroe	0.06	1	Erection of detached dwellings See 3/2012/0488 full planning permission for 2 dwellings - complete	9/12/11	38	374177 442543	
3/2014/0922 3/2011/0959	65 Whalley Road Langho	0.09	2	Demolition of existing garage & erection of detached dwellings	5/12/14	39	370353 434604	
3/2014/0461	115 Kemple View Clitheroe	0.18	3	Erection of dwellings	22/1/15	40	373358 440646	*
3/2014/0827	39 Clitheroe Road Whalley	0.34	1	Erection of dwelling	21/5/15	41	373484 436890	
3/2015/0592	Land adj Moorfield Avenue Ramsgreave	0.05	1	Erection of dwelling	16/10/15	42	368379 431334	*
3/2015/0550	Polkerris 1 Maple Close Whalley	0.09	1	Erection of dwelling	19/11/15	43	373617 436821	
3/2016/0392	46 Bosburn Cottage Branch Road Mellor Brook	0.02	1	Erection of dwelling	16/6/16	44	364023 430737	
3/2016/0268	Land adj 25 Paris Ramsgreave	0.07	1	Erection of dwelling	20/7/16	45	368377 431680	
3/2016/0462	1 Durham Drive Wilpshire	0.04	1	Erection of dwelling	22/7/16	46	368884 432854	
3/2015/0312	Hargreaves & Coates Ltd Back St Pauls Street Clitheroe	0.14	5	Demolition of existing commercial property & erection of dwellings	22/7/16	47	373071 441629	*
3/2016/0645	Whalley Industrial Park Clitheroe Road Whalley	0.03	1	Erection of dwelling	23/8/16	48	373588 437634	
3/2017/0020	Mason House Farm Clitheroe Road Bashall Eaves	0.10	1	Erection of farm worker's dwelling	17/3/17	49	369051 443759	
No of Sites 12	TOTAL	1.21	19					

SITES ON WHICH DEVELOPMENT HAS COMMENCED
PART OF SITE NOT STARTED

SITES ON WHICH DEVELOPMENT HAS COMMENCED, PART OF SITE NOT STARTED

APPLICATION NO	SITE LOCATION	WHOLE SITE		REMAINDER		MAP NO	NGR	BROWNFIELD SITE
		AREA	DWELLINGS	AREA	DWELLINGS			
6/9/2236*	144 Whalley Road Wilpshire	0.19	3	0.07	1	50	369422 432991	*
3/91/0071#	Weavers Croft Billington	0.65	23	0.03	1	51	372179 435649	*
No of Sites 2	TOTAL	0.84	26	0.10	2			

*Consent for 3 detached houses. 2 houses completed. Only 1 extra dwelling will be added to the housing supply

#Consent for 23 houses. 22 houses are complete. 1 house is outstanding therefore only 1 dwelling will be added to the housing supply

SITES ON WHICH DEVELOPMENT HAS
COMMENCED, UNITS UNDER CONSTRUCTION

SITES ON WHICH DEVELOPMENT HAS COMMENCED, UNITS UNDER CONSTRUCTION

APPLICATION NO	SITE LOCATION	PART OF SITE UNDER CONSTRUCTION	MAP NO	NGR	BROWNFIELD SITE
3/2005/0429	Land at Padiham Road Sabden	0.07	52	377987 437353	*
3/1994/0128	Land adj Alderleigh Henthorn Road Clitheroe	0.05	53	373233 440972	*
3/2007/0246	Hesketh End Judd Holmes Lane Chipping	0.10	54	361261 441140	
3/2006/0586	Land at Higher Highfield Farm Tinklers Lane Slaidburn	0.05	55	372695 452516	
3/2011/0599	Walter Carefoot Blackpool Road Longridge	0.04	56	359950 437271	*
3/2009/0307	17 & 19 Waverley Road Ramsgreave	0.12	57	368434 431656	
3/2009/0765	26, 26a, 28 Bosburn Drive Mellor Brook	0.11	58	364063 430816	
3/2011/0169	Black Horse Inn Pimlico Road Clitheroe	0.14	59	374881 443202	
3/2010/1014	11 Stubbins Lane Sabden	0.07	60	378058 437440	*
3/2010/0424	Clayton Manor Ribchester Road Wilpshire	0.09	61	368492 432549	
3/2011/0695	Smithyfield House 1 Mount Pleasant Sabden	0.07	62	378117 437271	
3/2014/0107	The Courtyard 249 Preston Road Alston	0.05	63	360094 435392	

SITES ON WHICH DEVELOPMENT HAS COMMENCED, UNITS UNDER CONSTRUCTION

APPLICATION NO	SITE LOCATION	PART OF SITE UNDER CONSTRUCTION	MAP NO	NGR	BROWNFIELD SITE
3/2014/0331 3/2016/0656	15 Whiteacre Lane Barrow	0.19	64	374131 437904	*
3/2013/0568	Aintree House 12 Whalley Road Mellor Brook	0.06	65	364142 431223	
3/2012/0185	Victoria Street Garage Victoria Street Clitheroe	0.06	66	373791 441166	*
3/2015/0305	Dunsop Bridge Trout Farm Dunsop Road Dunsop Bridge	0.01	67	365784 449786	*
3/2016/0663 3/2012/0789	Rock Bottom Whins Lane Simonstone	0.13	68	377486 435316	*
3/2015/0515	Land adj 14 Church Raikie Chipping	0.07	69	362136 443410	*
3/2013/0571	Croft House, Low Orchard House & High Orchard House Broad Meadow Chipping	0.18	70	361809 443288	
3/2015/0223	Willow Lodge Franklin Hill Brockhall Village	0.04	71	369939 436717	
3/2013/0267	Land adj 74 Knowsley Road Wilpshire	0.02	72	368588 432360	
3/2013/0306	Pack Horse Garage Mellor Brow Mellor Brook	0.26	73	364159 431103	*
3/2014/0722	9, 11, 15, 17 Towneley Road Longridge	0.09	74	360261 437418	*
3/2016/0029	34, 35, 36, 37, 38, 39 Showley Court Clayton-le-Dale	0.16	75	368071 432681	

SITES ON WHICH DEVELOPMENT HAS COMMENCED, UNITS UNDER CONSTRUCTION

APPLICATION NO	SITE LOCATION	PART OF SITE UNDER CONSTRUCTION	MAP NO	NGR	BROWNFIELD SITE
3/2013/1070	Cherry Hall Main Street Grindleton	0.05	76	375791 445889	
3/2016/0544 3/2013/0742	52A Knowsley Road Wilpshire	0.06	77	368598 432243	
3/2015/0250	11A Whalley Road Billington	0.10	78	372436 435735	
3/2013/0513	8 Hammond Drive Read	0.27	79	376059 434854	
3/2016/0480	New England Tan Yard Hollin Hall Longridge	0.16	80	361264 437730	
3/2015/0772	1-4 Grimbledeston Close Longridge	0.17	81	360103 436023	
3/2015/0809	Land r/o 116 St Paul's Low Moor Clitheroe	0.02	82	373027 441740	*
3/2016/0290	44,46,48,50 Chapel Hill Longridge	0.28	83	360344 436704	*
3/2015/0366	61A Mitton Road Whalley	0.03	84	372601 436738	
No of Sites 33		3.37	78		

CONVERSIONS AND CHANGE OF USE
SITES ON WHICH DEVELOPMENT
HAS NOT COMMENCED

CONVERSION CHANGE OF USE ~ SITES ON WHICH DEVELOPMENT HAS NOT COMMENCED

SITE LOCATION	SITE AREA	DW	COMMENTS	DATE OF APPROVAL	APPLICATION NO	NGR	BROWNFIELD SITES
17 Dilworth Lane Longridge	0.02	1	Conversion of barn to 2 bed dwelling	29/6/15	3/2015/0149	360806 437293	
The Longridge Restaurant 104 Higher Road Longridge	0.07	2	Conversion of restaurant to 2 dwellings	20/5/15	3/2014/1088	361147 437725	*
Former Garage Premises Back Brennand Street Clitheroe	0.03	3	Change of use to apartments	22/4/16	3/2015/1020	374310 442062	*
Elmridge Farm Elmridge Lane Chipping	0.27	3	Conversion of barns to dwellings One barn completed 11/1/17	29/5/14	3/2013/0691	359564 440599	
7 Isle of Man Ramsgreave	0.05	1	Change of use of existing detached garage to dwelling. Sub division of dwelling complete	24/9/14	3/2014/0626	368265 431566	*
Chapel House Farm Preston Road Alston	0.01	1	Conversion of barn to dwelling	9/10/14	3/2014/0410	359728 434752	
Curtis House Chipping Road Longridge	0.13	1	Conversion of redundant agricultural building to dwelling	12/2/15	3/2014/0425	360385 438866	
22 Wellgate Clitheroe	0.01	1	Change of use from A4 to new dwelling for premises manager	7/4/15	3/2015/0103	374458 441864	*
Greengates Farm Skipton Road Gisburn	0.03	1	Change of use of agricultural barn to dwelling Prior Notification	5/6/15	3/2015/0338	383957 449156	
New Laithe Skipton Road Gisburn	0.02	1	Change of use of agricultural building to dwelling. Prior Notification Class Q(a) Prior Notification Class Q(b)	24/6/15	3/2015/0346 3/2015/0725	387106 450204	

CONVERSION CHANGE OF USE ~ SITES ON WHICH DEVELOPMENT HAS NOT COMMENCED

SITE LOCATION	SITE AREA	DW	COMMENTS	DATE OF APPROVAL	APPLICATION NO	NGR	BROWNFIELD SITES
New Hall Barn Ribchester Road Clayton-le-Dale	0.25	1	Conversion of barn to dwelling Conversion of barn to residential use - Prior Notification	8/3/16 30/6/15	3/2015/0734 3/2015/0321	366199 435355	
Dewhurst Farm Longsight Road Langho	0.01	1	Change of use of agricultural building to dwelling Prior Notification	15/9/15	3/2015/0632	368776 434022	
Barn at Pasture House Farm West Marton	0.02	2	Change of use of agricultural storage building to dwellings. Prior Notification	22/9/15	3/2015/0633	387470 450767	
Barn at Higher House Farm Settle Lane Paythorne	0.04	1	Change of use of agricultural building to dwelling Prior Notification	29/9/15	3/2015/0661	382901 452199	
Greengates Farm Skipton Road Gisburn	0.13	3	Conversion of barn to dwelling	30/11/15	3/2015/0620	383948 449180	
Land off New Lane Withgill	0.02	1	Change of use of agricultural building to dwelling Prior Notification	11/1/16	3/2015/0937	371710 440728	
Higher Ghyls Wigglesworth Road Slaidburn	0.10	2	Conversion of barn to dwelling	15/1/16	3/2015/0748	376477 455083	
Lambing Clough Barn Lambing Clough Lane Hurst Green	0.02	1	Change of use of agricultural building to dwelling Prior Notification	27/9/16 27/9/16	3/2016/0125 3/2015/0959	368430 437368	
Hougher Fall Farm Old Clitheroe Road Dutton	0.14	2	Conversion of barn & outbuildings to dwellings	22/3/16	3/2014/0200 3/2014/0201	365184 439332	
Dewhurst Farm Longsight Road Langho	0.02	1	Change of use of agricultural building to dwelling Prior Notification Class Q(a) & Class Q(b)	21/3/17 22/3/16	3/2017/0100 3/2016/0103	368787 433939	

CONVERSION CHANGE OF USE ~ SITES ON WHICH DEVELOPMENT HAS NOT COMMENCED

SITE LOCATION	SITE AREA	DW	COMMENTS	DATE OF APPROVAL	APPLICATION NO	NGR	BROWNFIELD SITES
Primrose Works Primrose Road Clitheroe	0.23	14	Conversion of workshop to apartments. (See Full Planning erection of apartments)	11/11/16	3/2016/0764	373719 440751	*
Sheepfold Farm Balderstone Hall Lane Balderstone	0.14	2	Conversion of farm buildings to dwellings	1/8/16	3/2016/0197	361313 432902	
Painley Farm Knott Lane Newsholme	0.15	2	Conversion of barns to dwellings	5/8/16	3/2016/0575	384175 450030	
102 Lowergate Clitheroe	0.01	1	Change of use from storage building to dwelling	16/8/16	3/2016/0503	374352 441673	*
Twinbrook Farm Upbrooks Clitheroe	0.21	1	Conversion of barn to dwelling	19/9/16	3/2016/0698	375385 442277	
Long Holme Row Gisburn Road Sawley	0.03	1	Conversion of barn to dwelling	23/9/16	3/2016/0570	380322 448171	
Asturian House Asturian Gate Ribchester	0.03	6	Change of use from offices to apartments Prior Notification	11/9/14	3/2014/0619	362746 436584	*
Eagle & Child 8 Whalley Road Hurst Green	0.18	4	Change of use of public house with manager's accommodation to dwellings	25/10/16	3/2016/0815	368596 437916	*
13 King Lane Clitheroe	0.01	1	Change of use from commercial office to residential use	27/10/16	3/2016/0816	374448 441847	*
Lily Cottage 2/4 Bawdlands Clitheroe	0.01	1	Change of use from 1 dwelling to 2 separate dwellings	24/11/16	3/2016/0941	374004 441695	*

CONVERSION CHANGE OF USE ~ SITES ON WHICH DEVELOPMENT HAS NOT COMMENCED

SITE LOCATION	SITE AREA	DW	COMMENTS	DATE OF APPROVAL	APPLICATION NO	NGR	BROWNFIELD SITES
Barn North Phillips Farm Stoneygate Lane Ribchester	0.01	1	Change of use of agricultural building to dwelling - Prior Notification	14/12/16	3/2016/0986	364871 436975	
Annex & Beauty & Massage Facility 15 The Drive Brockhall Village	0.06	1	Change of use of annex & beauty & massage facility to dwelling	16/12/16	3/2016/1025	370058 436406	*
Dewhurst Farm Longsight Road Langho	0.06	1	Subdivision of existing barn conversion from 1 dwelling to 2 dwellings - 3/2013/0713P	14/12/16	3/2016/0662	368777 433969	
Fish House Farm Fish Houe Lane Chipping	0.15	3	Conversion of 2 barns to dwellings	19/12/16	3/2016/1027	361022 444068	
Ribble View Barn Alston Lane Longridge	0.06	1	Change of use from agricultural building to dwelling - Prior Notification	22/12/16	3/2016/1042	361817 434202	
Cowley Brook Farm Higher Road Longridge	0.06	1	Conversion of barn to dwelling	22/12/16	3/2016/0959	364162 439150	
28 Whittle Close Clitheroe	0.06	3	Conversion of dwelling to 4 self contained one bed flats	20/1/17	3/2016/1014	374772 442095	*
Lower Cockhill Barn Hothersall Lane Hothersall	0.01	1	Conversion of agricultural building to dwelling - Prior Notification	27/1/17	3/2016/1104	362162 436366	
70-72 Waterloo Road Clitheroe	0.01	1	Conversion of dwelling into 2 self-contained flats	2/2/17	3/2016/1149	374674 442075	*
Fletcher Fold Farm Osbaldeston Lane Osbaldeston	0.16	1	Conversion of redundant barn to dwelling	10/2/17	3/2016/0905	364595 432703	

CONVERSION CHANGE OF USE ~ SITES ON WHICH DEVELOPMENT HAS NOT COMMENCED

SITE LOCATION	SITE AREA	DW	COMMENTS	DATE OF APPROVAL	APPLICATION NO	NGR	BROWNFIELD SITES
Stanley House Lowergate Clitheroe	0.11	2	Change of use of B1 office to dwellings	17/2/17	3/2016/0928	374660 441777	*
Higher Boyce Farm Stoneygate Lane Ribchester	0.09	2	Conversion of agricultural building into dwellings	22/2/17	3/2017/0012	364922 435969	
The Dog Inn Market Place Longridge	0.12	5	Change of use to public house with apartments above	30/3/17	3/2017/0091	360665 437212	*
No of Sites 43	3.35	86					

**CONVERSIONS AND CHANGE OF USE
SITES ON WHICH DEVELOPMENT
HAS COMMENCED**

CONVERSIONS AND CHANGE OF USE ~ SITES ON WHICH DEVELOPMENT HAS COMMENCED

SITE LOCATION	AREA HA	DW	COMMENCED	BUILDING REGS NO	PLANNING APP NO	NGR	BROWNFIELD
Trough House Farm Lambing Clough Lane Hurst Green	0.04	1	13/5/97	3/1997/0095	3/1995/0474	368675 436779	
Woodfield Barn Woodfields Stonyhurst	0.10	2	1/9/16 2/8/07	3/2016/0777 3/2007/1166	3/2016/1004 3/2013/0626 3/2007/0504	369582 439412	
New Barn Whalley Road Stonyhurst	0.13	3	1/9/16 2/8/07	3/2016/0776 3/2007/1127	3/2016/1011 3/2014/0417 3/2013/0625 3/2007/0505	369713 438566	
16,18,18A Well Terrace Clitheroe	0.01	3	7/5/09	3/2009/0983	3/2008/0775	374575 442180	*
Carlinghurst Farm Huntingdon Hall Lane Dutton	0.02	2	31/8/11	3/2011/2216	3/2010/0627	366303 438241	
Flats 1,2,3 Pendle House Clitheroe Road Chatburn	0.14	3	18/10/16 12/3/12	3/2016/0849 3/2011/1831	3/2012/0317	376553 443672	*
Aspinalls Farm/ The Old Barn Kenyon Lane Dinckley	0.04	1	20/4/12	3/2011/3215	3/2011/0675	369420 436111	
New Barn Holden Lane Slaidburn	0.02	1	6/8/12	3/2012/0867	3/2013/0508 3/2010/0194	375714 452239	
2 Chapel School St Nicholas Avenue Sabden	0.09	1	9/12	3/2011/2968	3/2011/0284	377979 437565	*
Rakefoot Farm Thornley Road Chaigley	0.10	1	25/9/12	3/2012/1557	3/2010/1022	366215 441602	
22 Corporation Street Clitheroe	0.01	1	10/12		3/2009/0762	373865 441512	*

CONVERSIONS AND CHANGE OF USE ~ SITES ON WHICH DEVELOPMENT HAS COMMENCED

SITE LOCATION	AREA HA	DW	COMMENCED	BUILDING REGS NO	PLANNING APP NO	NGR	BROWNFIELD
44-46 Berry Lane Longridge	0.01	1	24/7/12	3/2012/1434	3/2012/0577	360418 437428	*
Carr House Farm & Carr Cottage Longsight Road Clayton-le-Dale	0.24	2	13/3/14	3/2012/0764	3/2011/0008	365443 432633	
Wycongill Farm Holden Lane Bolton-by-Bowland	0.06	1	6/13	3/2011/1010	3/2011/0633	377295 450459	
Out Lane Head Farm Out Lane Chipping	0.06	2	5/3/14	3/2014/0514	3/2011/0004	360376 443711	
Hothersall Hall Farm Hothersall Lane Ribchester	0.05	1	4/14	3/2012/209IIN	3/2011/0324	363138 434671	
Clough Farm Carters Lane Paythorne	0.33	1	27/5/14	3/2014/0562	3/2011/0278	381130 451286	
Lower Cote Barn Higher Greenhead Farm Gisburn Road Sawley	0.01	1	17/7/14	3/2013/1208	3/2013/0013	378918 446406	
Hubbersty Fold Farm Commons Lane Balderstone	0.06	1	3/2/15		3/2011/0625	362953 432149	
Fairclough House Loud Bridge Chipping	0.06	2	18/12/14	3/2014/1585IIN	3/2011/0702	359061 441126	*
Brockthorn Tosside	0.02	2	1/15	3/2014/1225	3/2011/1058 3/2010/0693	375853 45514	
6 Church Lane Mellor	0.01	1	15/12/15	3/2013/157IIN	3/2013/1030	365116 430750	*

CONVERSIONS AND CHANGE OF USE ~ SITES ON WHICH DEVELOPMENT HAS COMMENCED

SITE LOCATION	AREA HA	DW	COMMENCED	BUILDING REGS NO	PLANNING APP NO	NGR	BROWNFIELD
Fell View Barn	0.32	2	29/6/16	3/2016/0594IN	3/2016/0722	368769	
Dewhurst Farm					3/2013/0713	433973	
Longsight Road							
Langho							
Lawson House Farm	0.30	1	1/16	3/2013/1185	3/2011/0729	377186	
Bolton-by-Bowland Road					3/2010/0750	447138	
Sawley							
Brocklehurst Barn	0.10	2	2/2/16	3/2015/1676	3/2015/0737	374220	
Bowland Gate Barn						445604	
Bowland Gate Lane							
West Bradford							
The Old Workshop	0.11	1	1/8/14	3/2014/0963	3/2015/0699	375946	
Grindleton Brow						445185	*
Grindleton							
1 & 2 What Close Barn	0.29	2	23/3/16	3/2016/0802IN	3/2015/0204	383234	
Burnley Road				3/2012/1396IN		447186	
Gisburn							
Mill adj Primrose House	0.02	1	1/4/15	3/2012/1311	3/2012/0558	373723	
Primrose Road						440690	*
Clitheroe							
Quarry House	0.04	1	30/4/16	3/2013/0517IN	3/2012/1110	375076	
Tosside						454098	*
Former Garage	0.01	1	30/4/16	3/2015/1729IN	3/2013/0064	372869	
Branch Road						443932	*
Waddington							
Kellets Farm	0.03	1	4/1/16		3/2012/0777	363965	
Green Moor Lane						437396	
Knowle Green							
Billingtons Farm	0.03	1	4/8/16		3/2012/0778	361125	
Mile Lane						438285	
Longridge							

CONVERSIONS AND CHANGE OF USE ~ SITES ON WHICH DEVELOPMENT HAS COMMENCED

SITE LOCATION	AREA HA	DW	COMMENCED	BUILDING REGS NO	PLANNING APP NO	NGR	BROWNFIELD
Lower Gills Barn Whytha Lane Rimington	0.30	1	2/5/16	3/2012/0791	3/2012/0046	382352 444702	
1-7 White Bull Mews Higher Road Longridge	0.04	7	1/8/16	3/2016/0644	3/2015/0491	360777 437324	*
White Horse Inn York Street Clitheroe	0.02	4	13/9/16	3/2016/0812	3/2015/0928	374449 441975	*
Bailey Hall Barn Hurst Green	0.20	2	20/5/16	3/2016/0788	3/2013/0154	367780 437324	
Groom's Farm Stirk House Gsiburn	0.06	1	20/7/16	3/2016/0158	3/2012/1102	381063 448145	
Pendle Lodge Clitheroe Road Chaburn	0.05	1	7/11/16	3/2016/0516IN	3/2015/1019	376558 443679	*
Eatoughs Barn Fleet Street Lane Ribchester	0.09	1	23/11/16		3/2015/850	362853 435787	
Barn Kiln Lane Paythorne	0.02	1	10/11/16	3/2016/0795	3/2015/0784	383101 451580	
Flats 1 & 2 17 Eshton Terrace Clitheroe	0.02	2	9/11/16	3/2016/0822	3/2016/0911	374029 441383	*
Unit 5 Root Hill Estate Yard Dunsop Bridge	0.01	1	23/1/17	3/2017/0027	3/2016/0891	365924 449858	*

CONVERSIONS AND CHANGE OF USE ~ SITES ON WHICH DEVELOPMENT HAS COMMENCED

SITE LOCATION	AREA HA	DW	COMMENCED	BUILDING REGS NO	PLANNING APP NO	NGR	BROWNFIELD
Foxfields Farm Whalley Road Stonyhurst	0.01	1	6/1/17	3/2017/0095	3/2016/0335	370059 438/139	
Greengore Farm Hill Lane Hurst Green	0.15	2	11/16	3/15/0918IN	3/2013/0215	367391 438876	
Bay Gate Barn Bolton-by-Bowland	0.15	1	3/1/17	3/2016/0830IN	3/2013/0887	375789 449792	
Shuttleworth Hall Burnley Road Gisburn	0.02	1	8/3/17	3/2016/0896	3/2016/0540 3/2014/0811	382855 448356	
Whins Barn Sabden	0.12	1	20/1/17		3/2017/0078 3/2013/0842	377075 437471	
Barn adj Shays Cottage Tosside	0.12	2	10/16	3/2015/0570IN	3/2012/0070 3/2013/0757	375363 453851	
Coach House Trapp Lane Simonstone	0.07	1	10/16	3/2015/1177IN	3/2013/0796	377647 435644	*
Alston Hall Alston Lane Longridge	0.36	1	2/17		3/2016/1028	360851 433934	*
Mill House Farm Chipping Road Chaigley	0.07	1	22/11/17	3/2016/0519IN	3/2013/0840	369085 441394	
4 De Tabley Mews Blackburn Road Ribchester	0.15	1	2/12/10	3/2010/3658	3/2010/0202	366272 435541	*
No of Sites 52	4.89	80					

**AFFORDABLE HOUSING SITES
NOT STARTED**

AFFORDABLE HOUSING SITES ~ NOT STARTED

SITE LOCATION	SITE AREA	DW	COMMENTS	DATE OF APPROVAL	APPLICATION NO	NGR	BROWNFIELD SITES
Black Bull Hotel Church Street Ribchester	0.05	2	Erection of affordable units	9/6/14	3/2014/0240	364996 435346	*
Land off Milton Avenue Clitheroe	0.37	12	Reserved Matters for erection of affordable units	17/11/16	3/2015/0903	374089 442171	
Old Row Whalley Road Barrow	0.29	7	Outline erection of affordable units	3/1/17	3/2016/0146	373876 438431	
Land Accrington Road Whalley	0.89	23	Reserved Matters for erection of affordable units	10/3/17	3/2016/0344	373587 436021	
Land off Dale View Billington	0.25	5	Outline erection of affordable units	25/9/15	3/2014/0779	372508 436008	
Spout Farm Preston Road Longridge	0.56	10	Outline erection of affordable units	16/1/14	3/2013/0782	360285 436036	
Land to the South-West of Barrow & West of Whalley Road Barrow	5.47	151	Outline erection of affordable units	20/2/14 22/4/14	3/2012/0630 3/2013/0099	373362 438104	
Land at Higher Standen Farm & Part of Littlemoor Farm Clitheroe	11.03	244	Outline erection of affordable units - See Reserved Matters 3/2016/0324	17/4/14	3/2012/0942	375069 440720	
Land at Pendle Road Clitheroe	2.54	68	Reserved Matters for erection of affordable units - See Outline 3/2012/0924	8/3/17	3/2016/0324	375206 440884	
Hanson Garden Centre Whalley Road Barrow	0.57	13	Reserved Matters for erection of affordable units	26/1/17	3/2016/0735	373884 438858	*
Land off Waddington Road Clitheroe	2.78	83	Outline erection of affordable units	6/3/15	3/2014/0597	373869 442205	
Land at Chatburn Road Clitheroe	0.55	7	Erection of affordable units & 1 care unit	10/7/15	3/2013/0981	375229 443021	
Land off Longsight Road Langho	1.50	5	Erection of affordable units	9/7/15	3/2015/0010	370561 434585	

AFFORDABLE HOUSING SITES ~ NOT STARTED

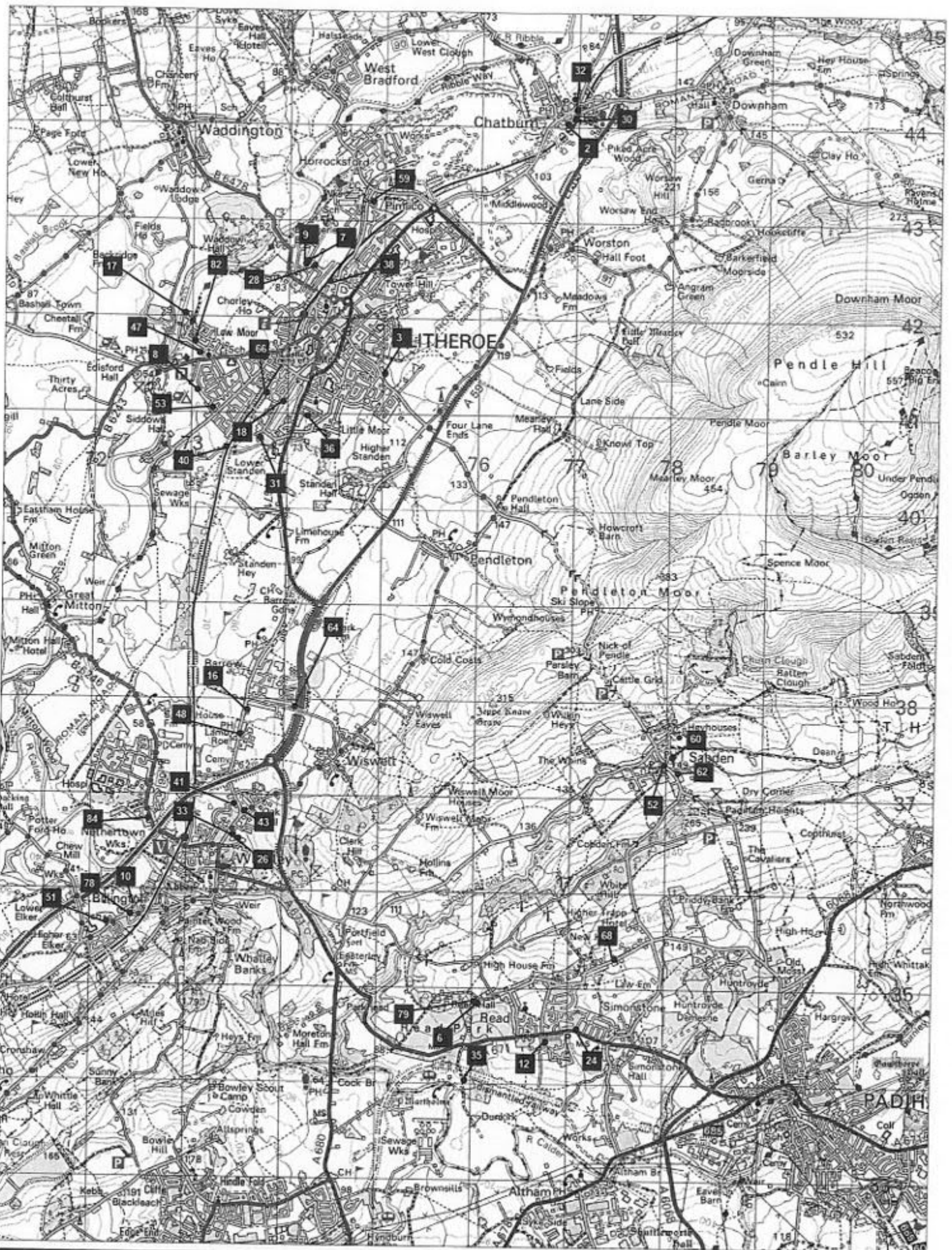
SITE LOCATION	SITE AREA	DW	COMMENTS	DATE OF APPROVAL	APPLICATION NO	NGR	BROWNFIELD SITES
Former garage adj 1 Swinglehurst Cottage Garstang Road Chipping	0.08	1	Variation of condition 3 of 3/2012/1099 to allow holiday let to be occupied as permanent dwelling with restricted occupation as social low cost unit	10/7/15	3/2014/1066	362123 443039	*
Land off Pimlico Link Road Clitheroe	0.24	6	Outline erection of affordable units	30/9/15	3/2014/0742	374958 443258	
Land East of Chipping Lane Longridge	5.79	73	Outline erection of affordable units	29/10/15	3/2014/0764	360351 438050	
Land East of Clitheroe Road (Lawsonsteads) Whalley	1.74	48	Reserved Matters for erection of affordable units	8/1/15	3/2015/0489	373822 436492	
Land Malt Kiln Brow Chipping	0.51	12	Outline erection of affordable units	18/4/16	3/2014/0183	361930 443488	
Land at Worthalls Farm Westfield Avenue Read	0.14	5	Outline erection of affordable units	9/9/16	3/15/0495	376598 434416	*
Land SW of Montgomerie Gardens Woone Lane Clitheroe	0.73	24	Reserved Matters for erection of affordable units	6/10/16	3/2015/0652	373531 440737	
	36.08	799					

***NOTE:**

18 sites are included in sites over 0.4ha

1 site which is included in sites of less than 0.4ha with planning permission

1 site all affordable units is included in affordable housing sites - not started



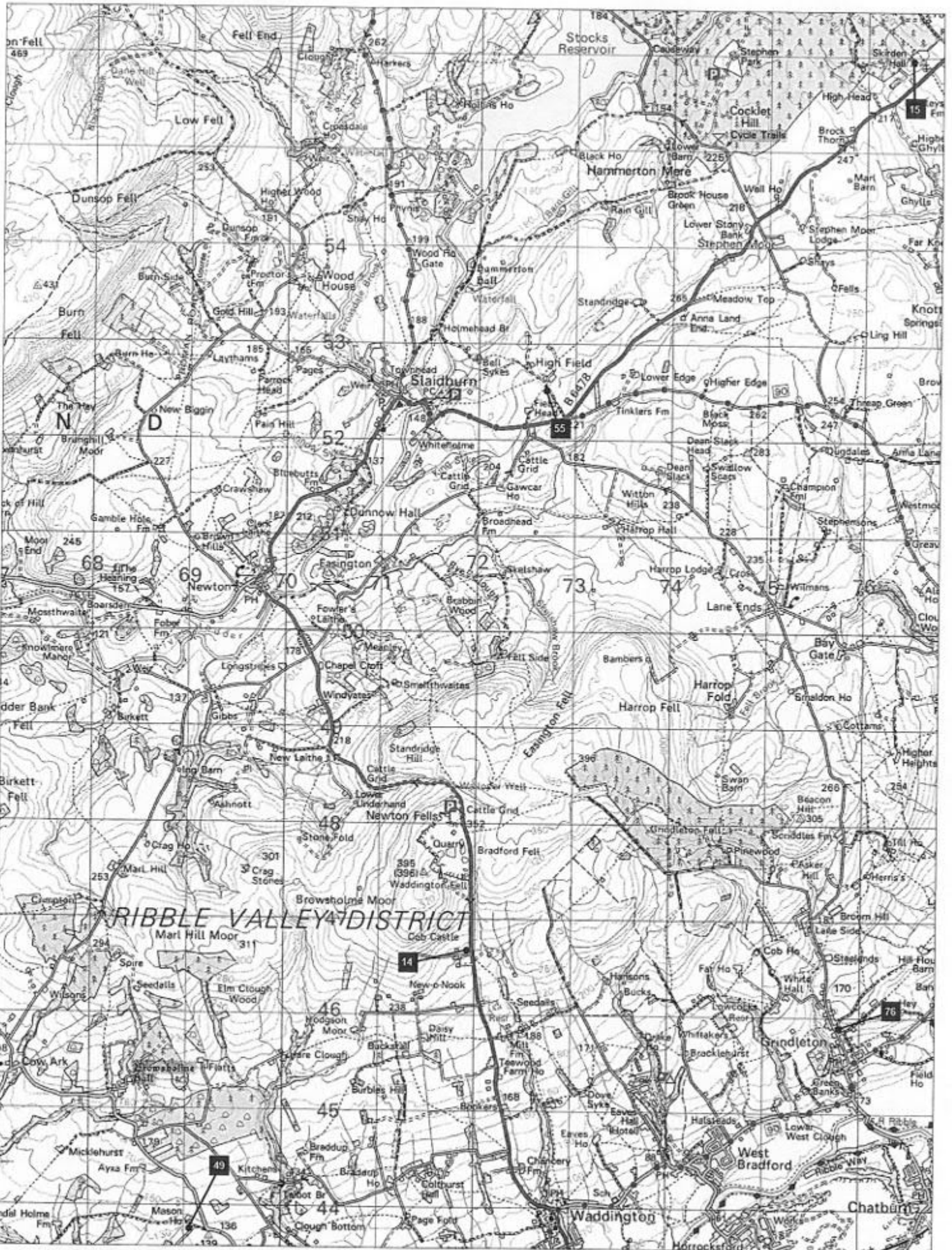
HOUSING LAND AVAILABILITY APRIL 2017

MAP 1

This map is reproduced from Ordnance Survey material with the permission of Ordnance Survey on behalf of the Controller of Her Majesty's Stationery Office © Crown Copyright. Unauthorised reproduction infringes Crown copyright and may lead to



Scale



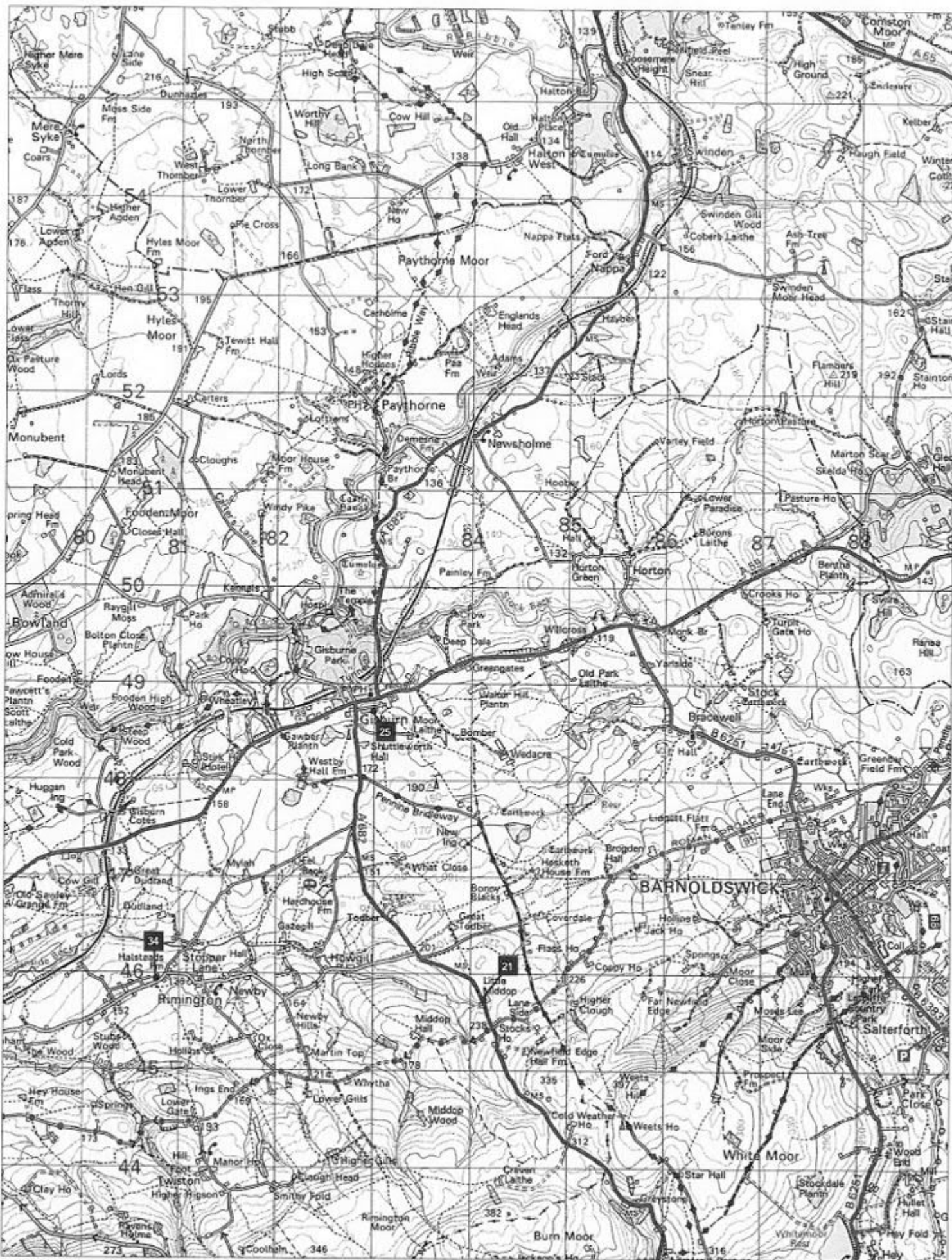
HOUSING LAND AVAILABILITY APRIL 2017

MAP 2

This map is reproduced from Ordnance Survey material with the permission of Ordnance Survey on behalf of the Controller of Her Majesty's Stationery Office © Crown Copyright. Unauthorised reproduction infringes Crown copyright and may lead to



Scale



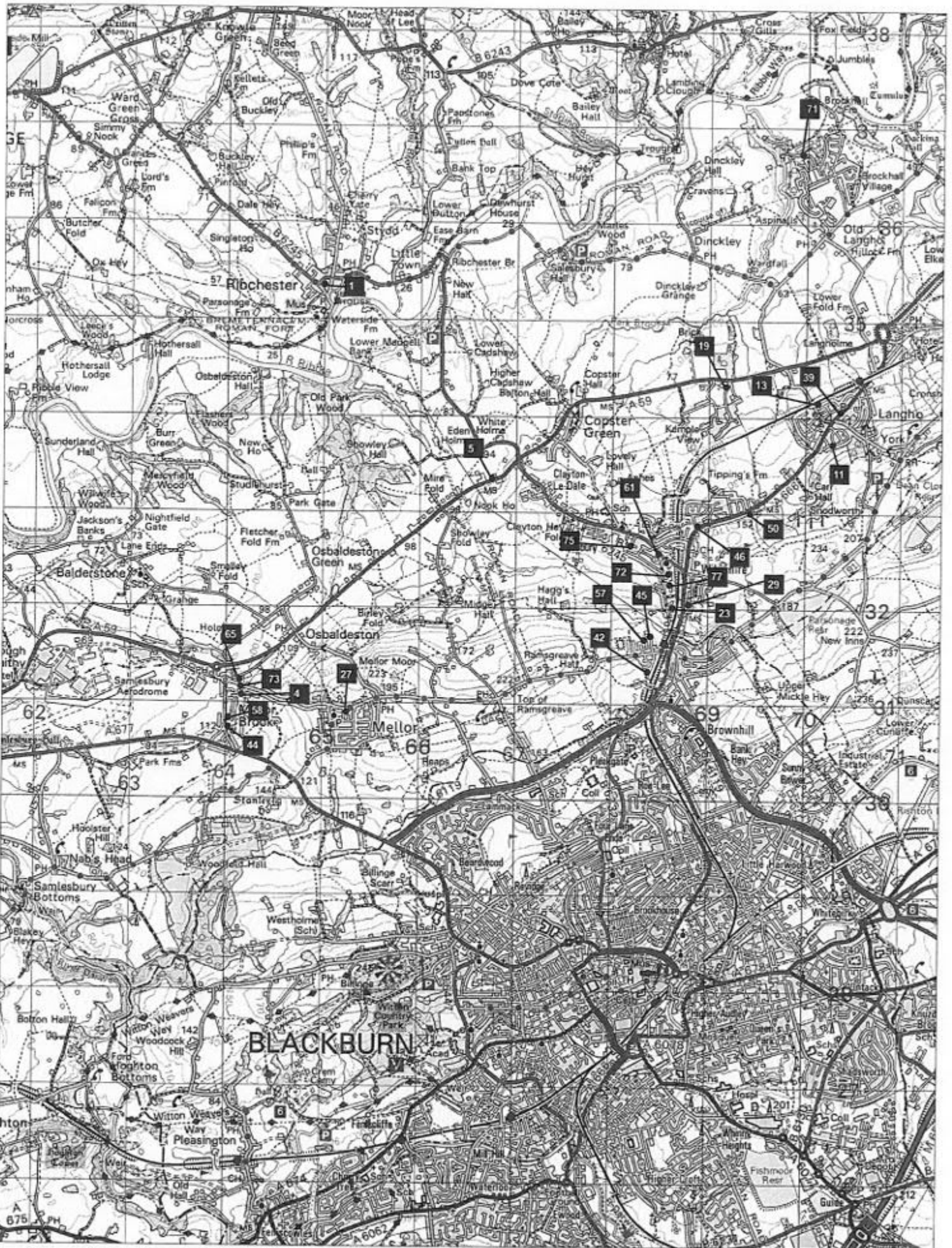
HOUSING LAND AVAILABILITY APRIL 2017

MAP 3

This map is reproduced from Ordnance Survey material with the permission of Ordnance Survey on behalf of the Controller of Her Majesty's Stationery Office © Crown Copyright. Unauthorised reproduction infringes Crown copyright and may lead to



Scale

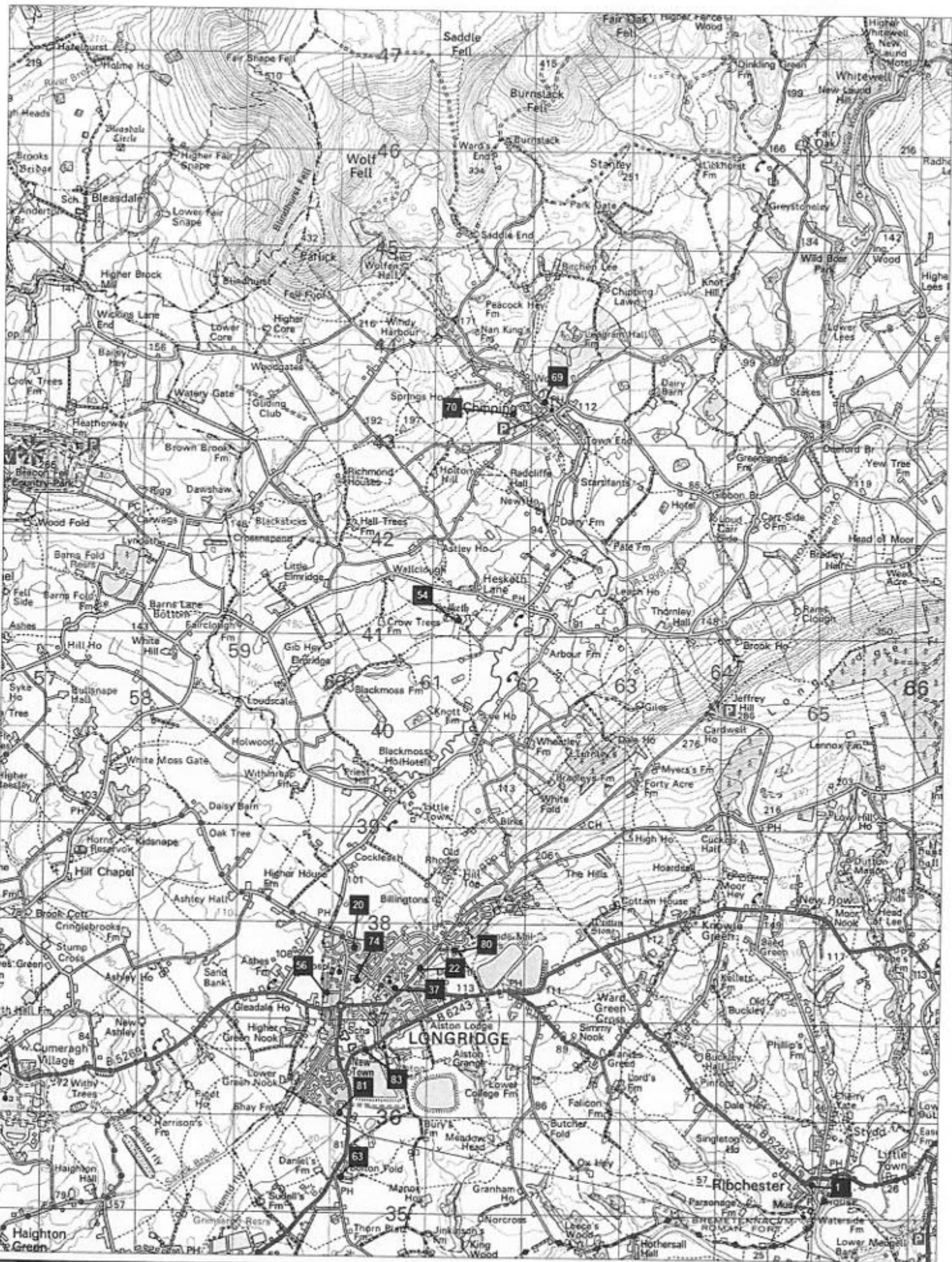


HOUSING LAND AVAILABILITY APRIL 2017

MAP 4

This map is reproduced from Ordnance Survey material with the permission of Ordnance Survey on behalf of the Controller of Her Majesty's Stationery Office © Crown Copyright. Unauthorised reproduction infringes Crown copyright and may lead to





HOUSING LAND AVAILABILITY APRIL 2017

MAP 5

This map is reproduced from Ordnance Survey material with the permission of Ordnance Survey on behalf of the Controller of Her Majesty's Stationery Office © Crown Copyright. Unauthorised reproduction infringes Crown copyright and may lead to





HOUSING LAND AVAILABILITY APRIL 2017

MAP 6

This map is reproduced from Ordnance Survey material with the permission of Ordnance Survey on behalf of the Controller of Her Majesty's Stationery Office © Crown Copyright. Unauthorised reproduction infringes Crown copyright and may lead to

